

MAPS

MAP INDEX

	Page
1. ENGLAND and WALES - - - - -	1015
2. MASSACHUTETTS SHORELINE - - - - -	1019
3. STRATFORD, CONNECTICUT- - - - -	1020
4. STRATFORD in 1660 - - - - -	1021
5. EARLY SETTLEMENTS of LOWER CONNECTICUT- - - - -	1022
6. CONNECTICUT RIVER VALLEYS - - - - -	1023
7. THAMES RIVER VALLEYS- - - - -	1024
8. (a) MASSACHUSETTS (b) CONNECTICUT - - - - -	1025
9. WALLINGFORD, CONNECTICUT 1670 - - - - -	1028
10. FALLS PLAIN DIVISION- - - - -	1029
11. WALLING'S NORTH END 1689/90 - - - - -	1030
12. QUINNIPIAC RIVER VALLEYS- - - - -	1031
13. MERIDEN, CONNECTICUT- - - - -	1032
14. WESTERN CONN. and BERKSHIRE CO., MASS.- - - - -	1034
15. LATTER DAY SAINT BEGINNINGS - - - - -	1035
16. IOWA 1846- - - - -	1036
17. PIONEER TRAILS- - - - -	1037
18. TRAVEL of SAINTS from NEW YORK HARBOR - - - - -	1038
19. TRAVEL of SAINTS from NEW ORLEANS HARBOR- - - - -	1039
20. THE GREAT SALT LAKE 1864 - - - - -	1040
21. WESTERN COLONIZATION- - - - -	1041
22. WETHERSFIELD 1640- - - - -	1042
23. WINDSOR 1640 - - - - -	1043
24. HARTFORD 1648- - - - -	1044
25. NEW HAVEN MEETING HOUSE - - - - -	1045
26. NEW HAVEN'S ORIGINAL SURVEY - - - - -	1046
27. CAPE COD- - - - -	1047
28. SPRINGFIELD, CONNECTICUT- - - - -	1048
29. SHORELINES of LONG ISLAND SOUND - - - - -	1049
30. RHODE ISLAND- - - - -	1050
31. MORMON TRAILS - - - - -	1051
32. FROM LITTLEFIELD to ALBERTA, CAN. - - - - -	1052
33. SOUTHERN ALBERTA, CANADA- - - - -	1053

MAP #1



ENGLAND AND WALES

SHIRES OF ENGLAND - IMMIGRANT ORIGINS

1. CUMBERLAND
2. NORTHUMBER
3. DURHAMSHIRE
4. WESTMORLAND
5. LANCASHIRE
 - Timothy Parkinson (9-1)
 - Charles Graham Parkinson (9-2)
6. YORKSHIRE
 - Henry Cook (4-5)
 - Sarah (Tarne) Bobbitt (7-1)
 - Myles and Sarah () Tarne (7-7)
 - William Bradley (possibly) (7-76)
7. CHESHIRE
 - John Dutton (4-1)
 - Thomas and Susannah (Palmer) Dutton (4-2)
8. DERBYSHIRE
 - Philip and Anna (Hawley) Groves (3-5)
9. NOTTINGHAMSHIRE
 - John Dunham (7-39)
 - John Dunham (7-40) (born during short stay in Holland)
10. LINCASHIRE
11. SHROPSHIRE
12. STAFFORDSHIRE
13. LEICESTERSHIRE
 - Ralph Allen (7-10)
 - George and Catherine (Davis) Allen (7-11)
14. HEREFORDSHIRE
 - Hannah Marie (Clark) Parkinson (9-2)
 - Thomas Henry and Charlotte (Gailey) Clark (9-4)
15. WORCESTERSHIRE
16. WARWICKSHIRE
 - William Bradley (7-76) (ancestry from Yorkshire)
 - Priscilla Jane (Williams) Parkinson (9-3)
 - Thomas Pearson and Jane (Fawson) Williams (9-6)
 - Ann (Hodierne) Fawson (9-7)
17. NORTHAMPTONSHIRE
 - William Ives (4-10)
18. RUTLANDSHIRE
19. HUNTSHERE
20. CAMBRIDGSHIRE

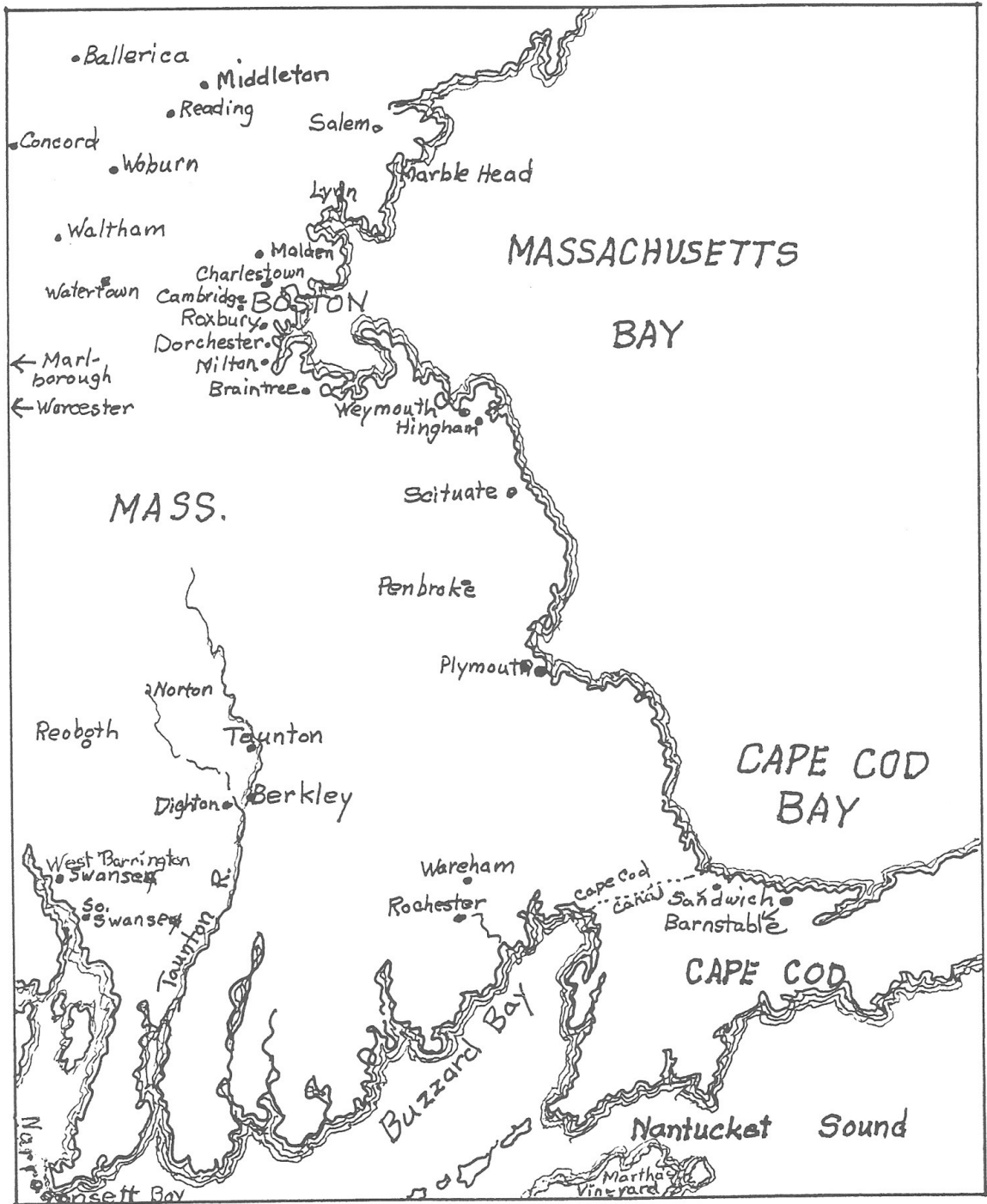
21. NORFOLK
22. SUFFOLK
 - Samuel or John and Elizabeth Crane (7-19)
 - Samuel or John and Elizabeth Crane (7-19)
 - Henry Crane (7-20)
 - Elizabeth (Welde) Denison (7-25)
 - Joseph and Elizabeth (Wise) Welde (7-32)
 - Jeremy Adams (7-59) possibly Essex
23. GLOUCESTERSHIRE
24. OXFORDSHIRE
25. BUCKINGHAMSHIRE
 - Elizabeth (Potter) Wood Parker (4-9)
26. BEDFORDSHIRE
 - Damaris (Sayre) Atwater (7-68)
 - Thomas and () Sayre (7-70)
27. HERTFORDSHIRE
 - William and Margaret (Chandler) Denison (7-24)
 - Edward Denison (7-25)
 - John and () Brockett (7-81)
28. ESSEX
 - Josiah and Elizabeth (Foote) Churchill (2-1)
 - Nathaniel Foote (2-3)
 - John and Anna (White) Porter (3-2)
 - Edward Bobbitt (7-1)
 - Richard Pratt (7-53)
 - John and Abigail (Charles) Moss (7-73)
29. SOMERSETSHIRE
 - Robert and Mary (Sims) Royce (1-1)
 - William Harvey (7-19)
30. WILTSHIRE
31. BERKSHIRE
 - James and Ann () Hamlin (7-34)
 - James Hamlin (7-35)
 - Zachariah Ferris (7-62)
32. MIDDLESEX - LONDON
 - Nathaniel Merriman (4-13)
 - Clement Briggs (7-8)
 - George Lewis (7-42)
 - William and Elizabeth () Peck (7-71)
33. SURREY
34. KENT
 - George and Sarah (Jenkins) Lewis (7-41)
 - Mary (Lombard) Lewis (7-42)
 - Thomas and Joyce () Lombard (7-43)
 - Bernard and () Lombard (7-44)

- David Atwater (7-68)
Rebecca (Baseden) Adams (7-59)
35. CORNWALL
36. DEVONSHIRE
37. DORSETSHIRE
38. HAMPSHIRE
Tabitha (Kinsley) Crane (7-20)
Stephen and Marie (Spaulding) Kinsley (7-22)
39. SUSSEX
Thomas Skinner (7-49)
Thomas Skinner (7-50)
40. WALES
Alice (Prichard) Bradley (7-76)
Roger and Frances 9_____ Prichard (7-79)

IMMIGRANTS OF ENGLISH ORIGINS WITH SHIRES UNKNOWN

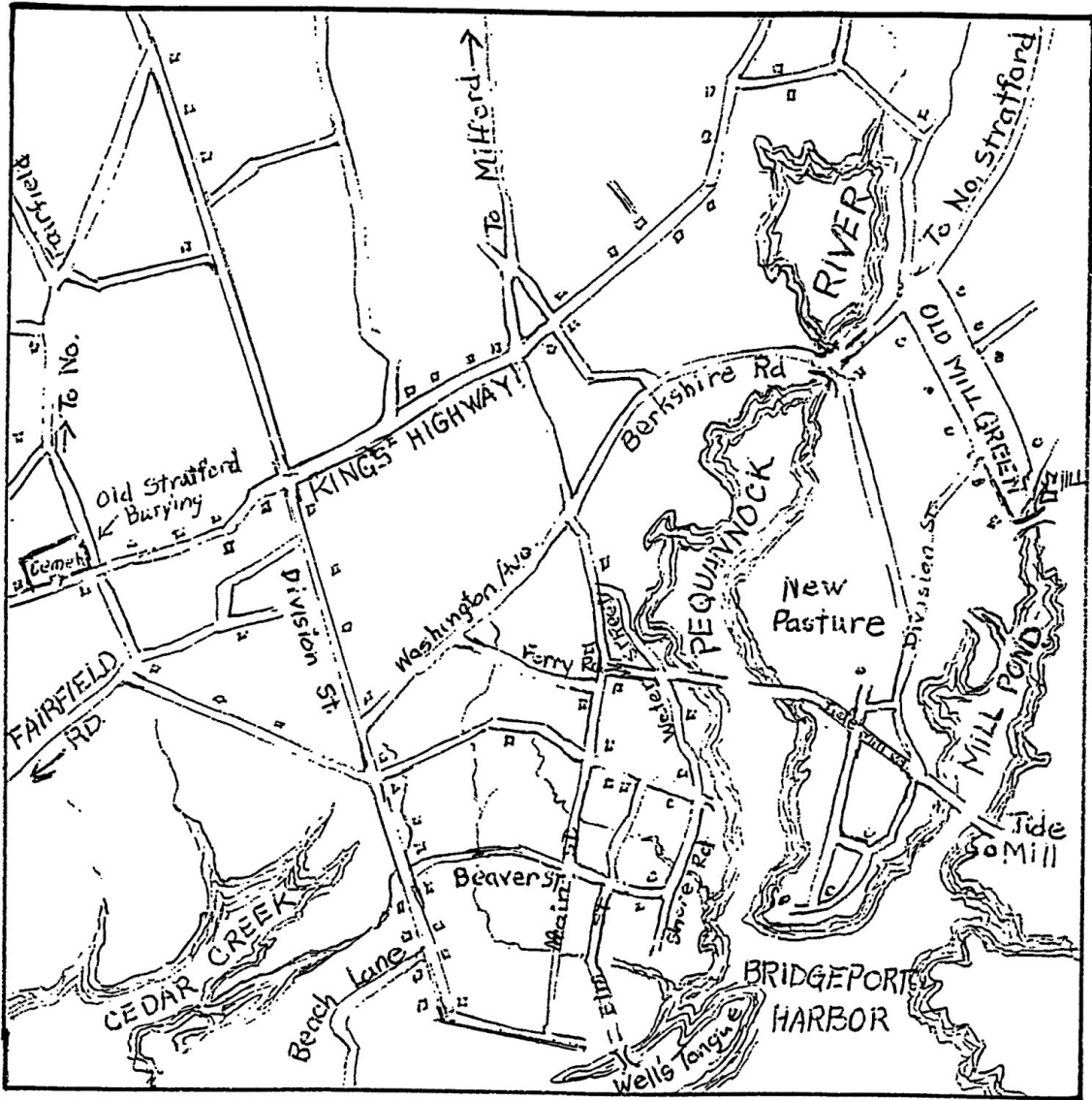
Elizabeth (Deming) Foote (2-3)
Judith (Birdsall) Cook (4-5)
Henry Birdsall (4-8)
Edward and Elizabeth (Potter) Wood Parker (4-9)
Hannah (Dickerman) Ives (4-10)
Abigail (Olney) Merriman (4-13)
Joanna (Hucker) Harvey (7-18)
Susanna (Kenny) Dunham (7-39)
Mary (_____) Dunham (7-40)
Jarvis and Rebecca (_____) Elsen Mudge (7-45)
George and Susanna (Sage) Alexander (7-48)
Thomas Gould (7-51)
James and Mary (Lewen) Bishop (7-54)
Nathaniel and Sarah or Hannah (Adams) Willett (7-58)
William and Mary (_____) Sturdevant (7-60)
Sarah (Blood) Ferris (7-62)
Richard and Isabelle (Wilkinson) Blood (7-63)

MAP #2



MASSACHUSETTS SHORELINE

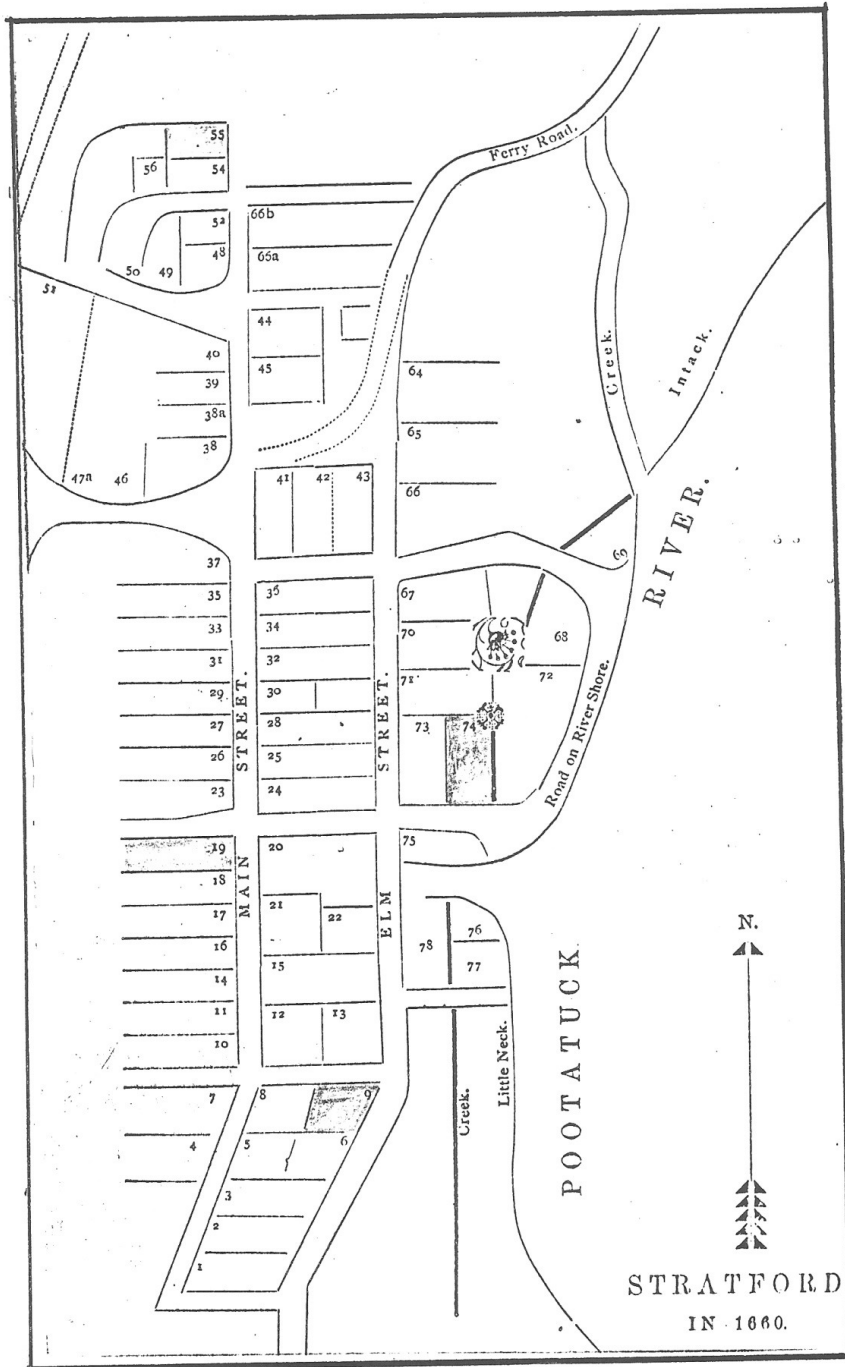
MAP #3



STRATFORD, CONNECTICUT

1639 map of Stratford consisting of many scattered farms. The central portion of the town lay east of the Pequannock River, west of Division Street, south of the Tide Mill Ferry road and north of the Sound. A close up map of this early settlement is shown in story (3-5), Philip Groves.

MAP #4

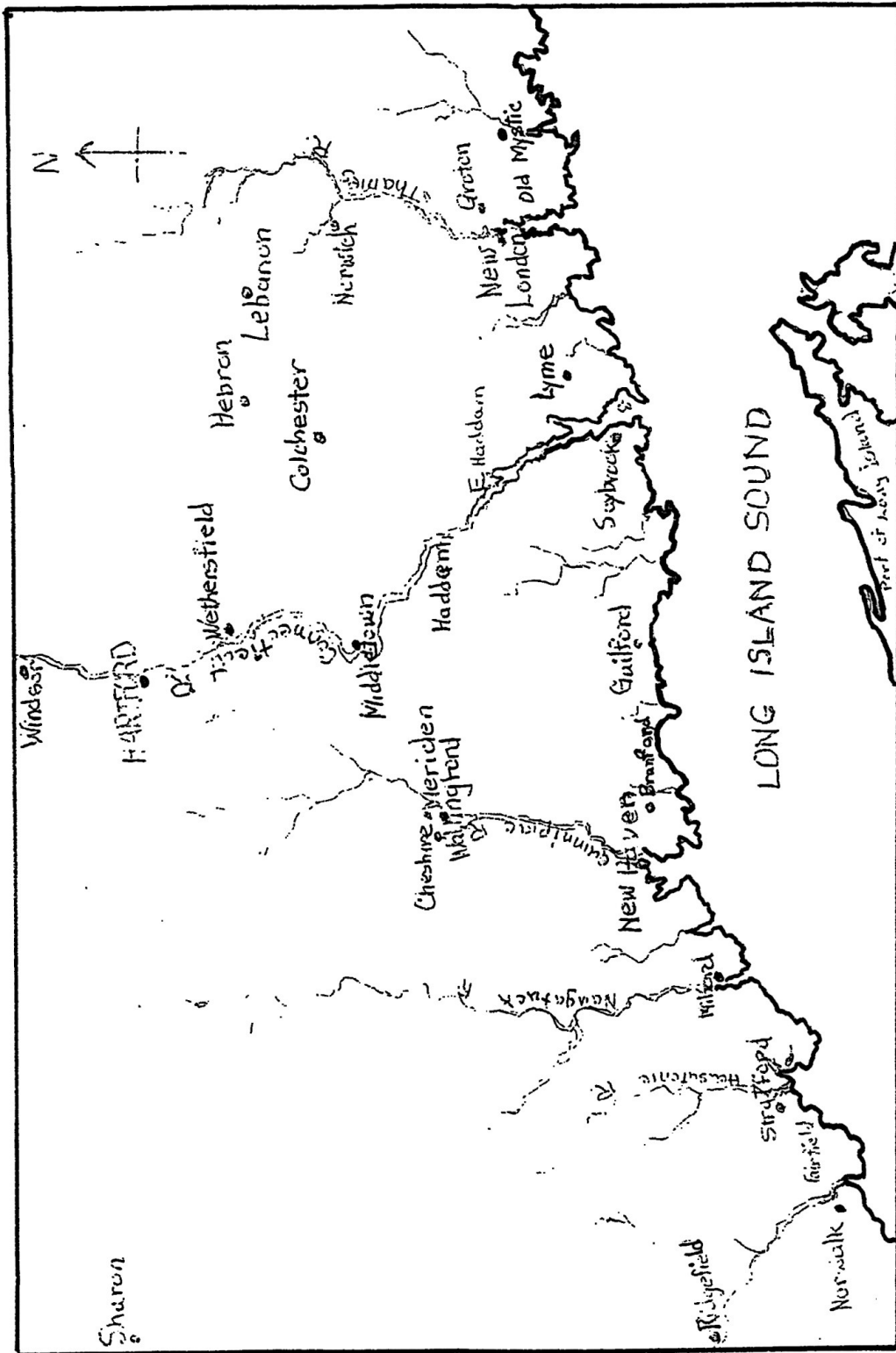


1660 map of Stratford, town allotments to 80 families including ancestors:

#9 Nathaniel Porter (3-3)
 #19 Philip Groves (3-5)

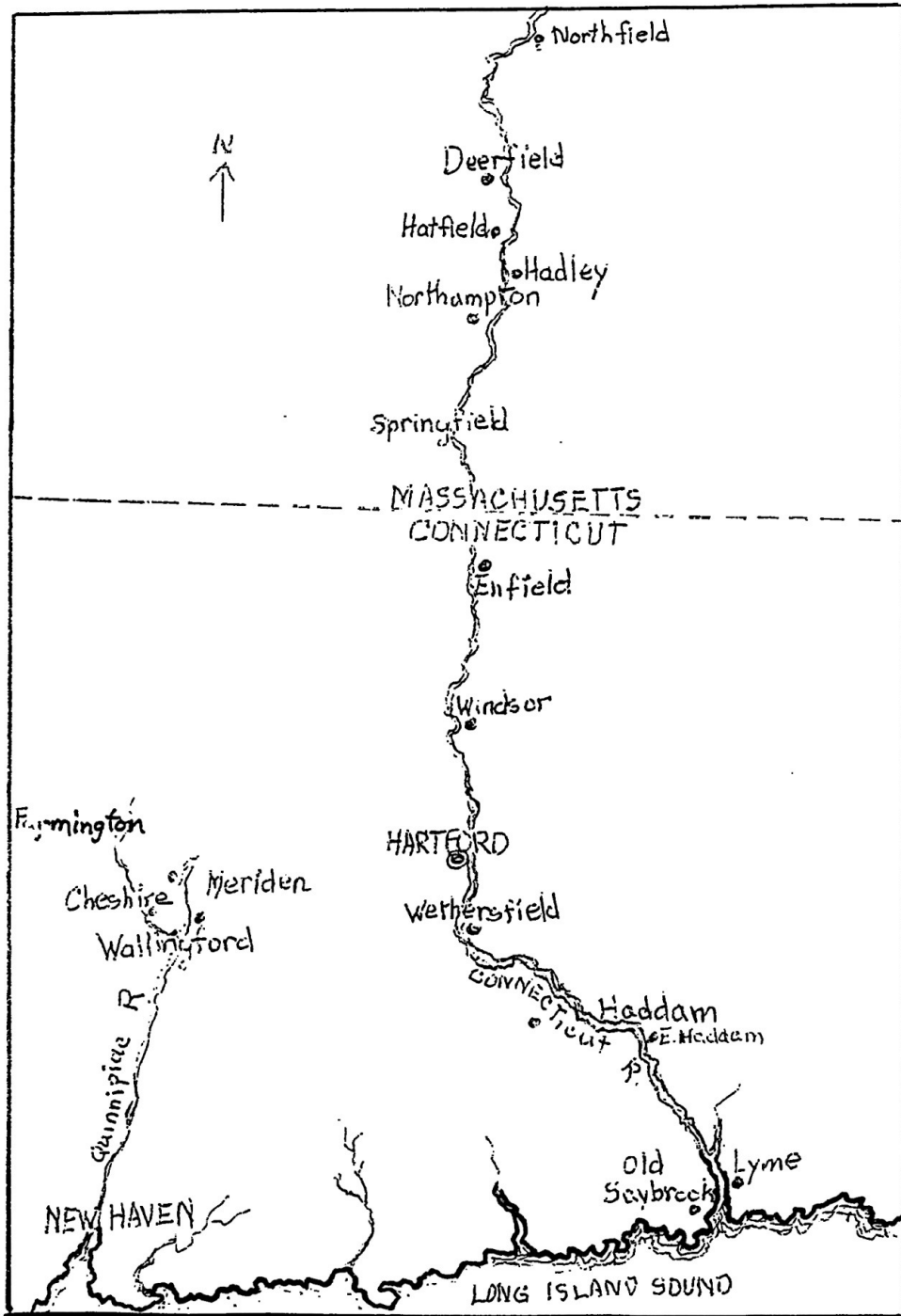
#55 Nathaniel Foote (2-3)
 #74 Robert Royce (1-1)

MAP #5



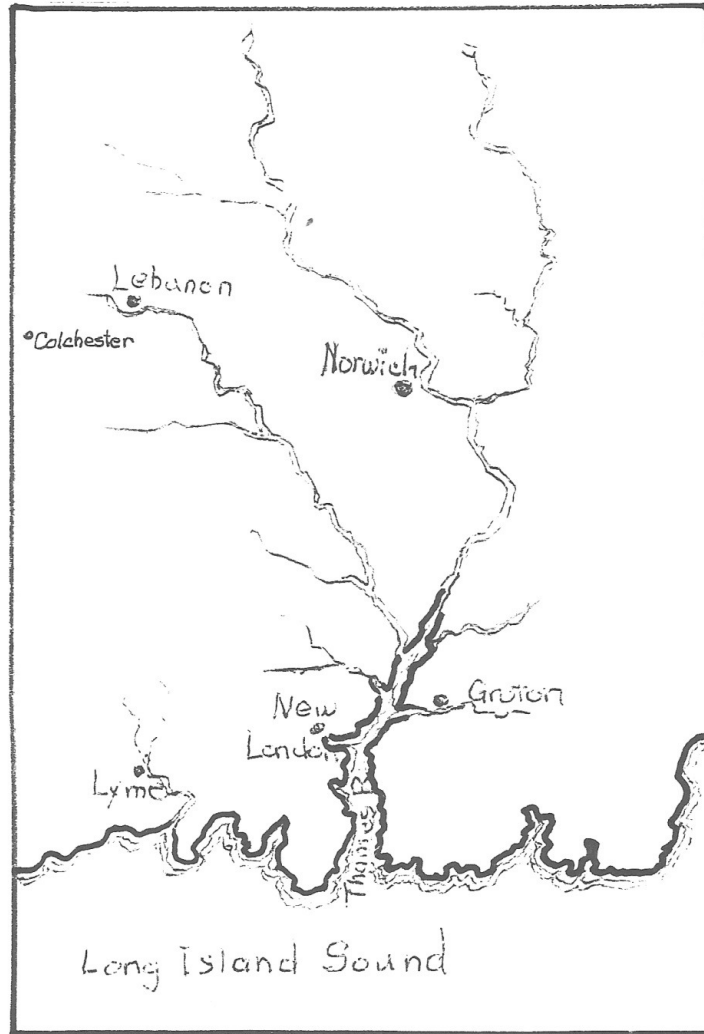
EARLY SETTLEMENTS OF LOWER CONNECTICUT

MAP #6

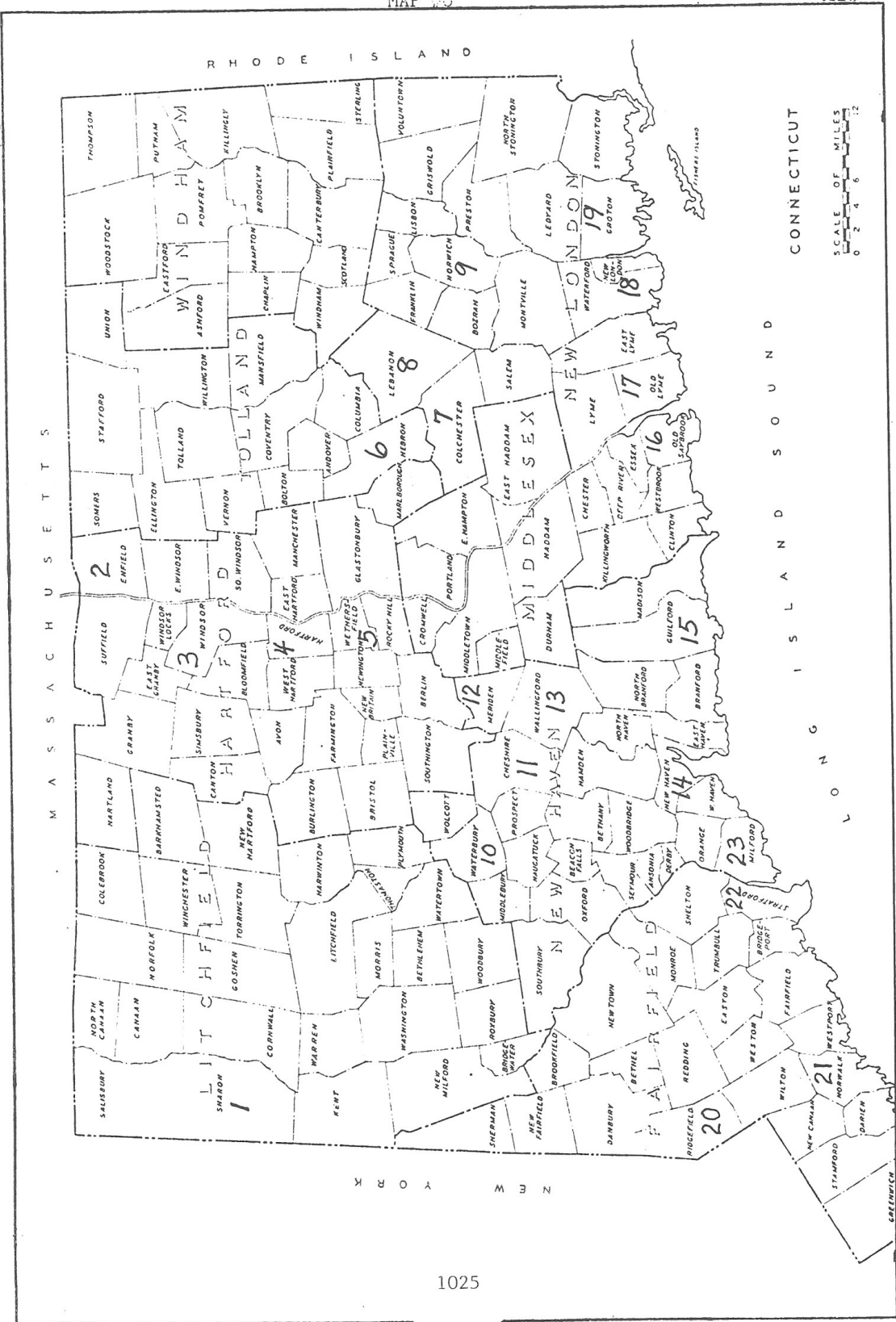


EARLY SETTLEMENTS OF THE CONNECTICUT RIVER VALLEYS

MAP #7



Map of the valleys of the Thames River and its tributaries. New London, home of Jarvis Mudge (7-45) and Robert Royce (1-1), Norwich home of some of Robert's children and the birthplace of 'traitor' Arnold who was responsible for the of New London during Revolutionary time. Leganon and Colchester, settlements of early ancestors.



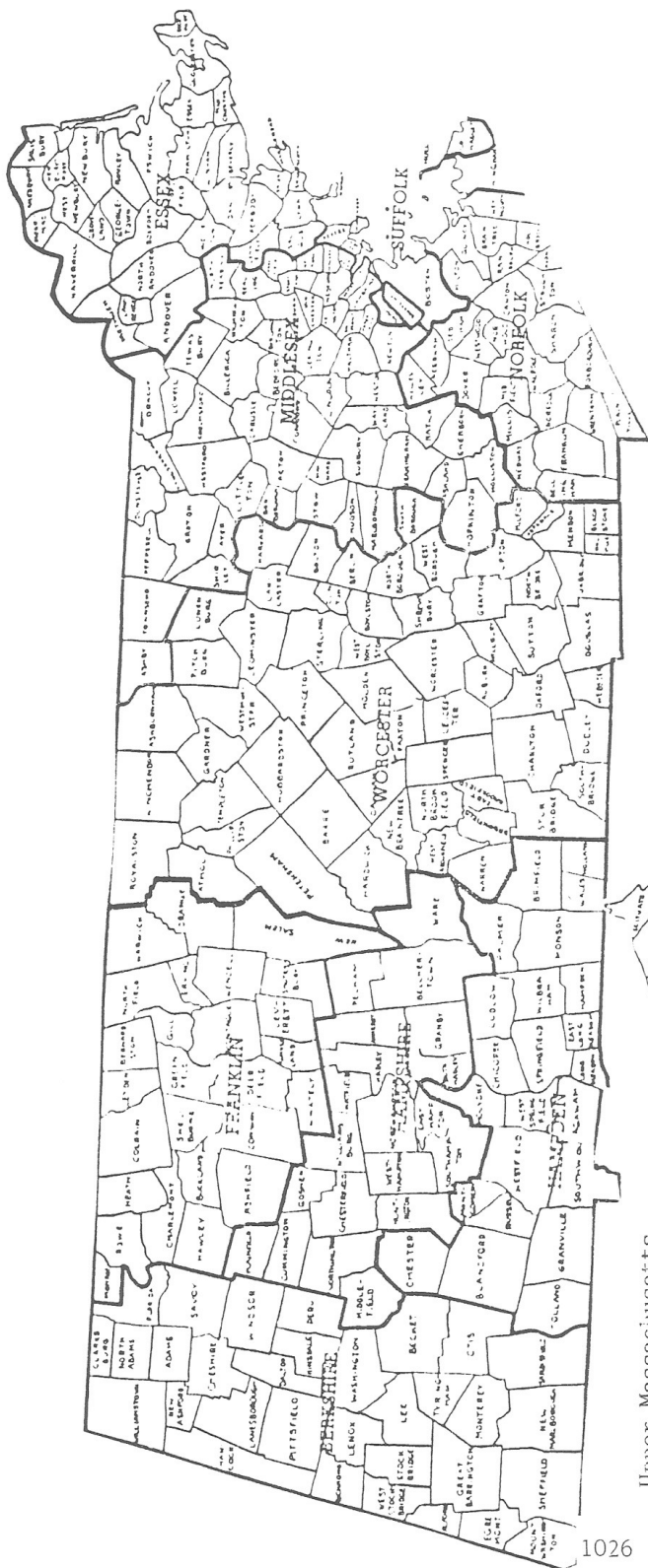
M A S S A C H U S E T T S

R H O D E I S L A N D

C O N N E C T I C U T



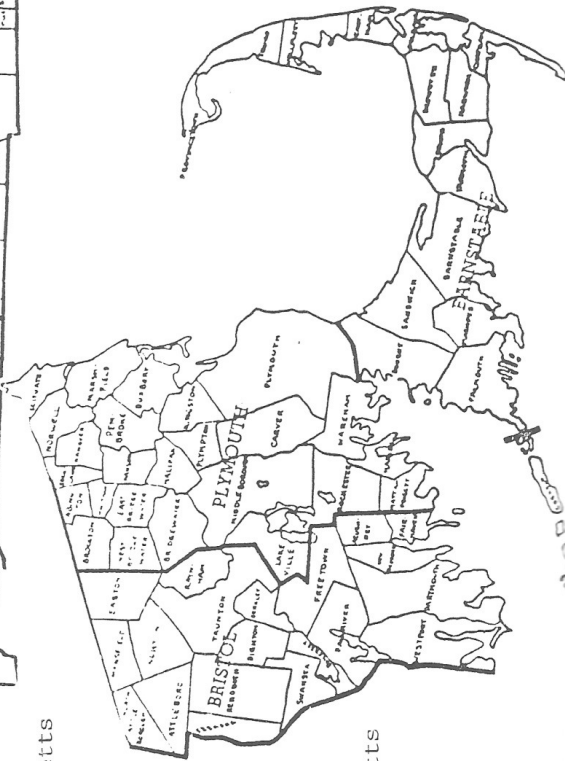
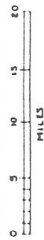
N E W Y O R K



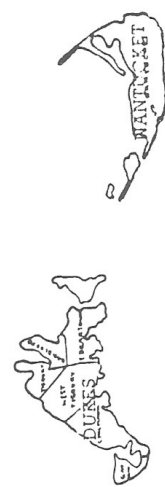
Upper Massachusetts

1026

MASSACHUSETTS



Lower Massachusetts

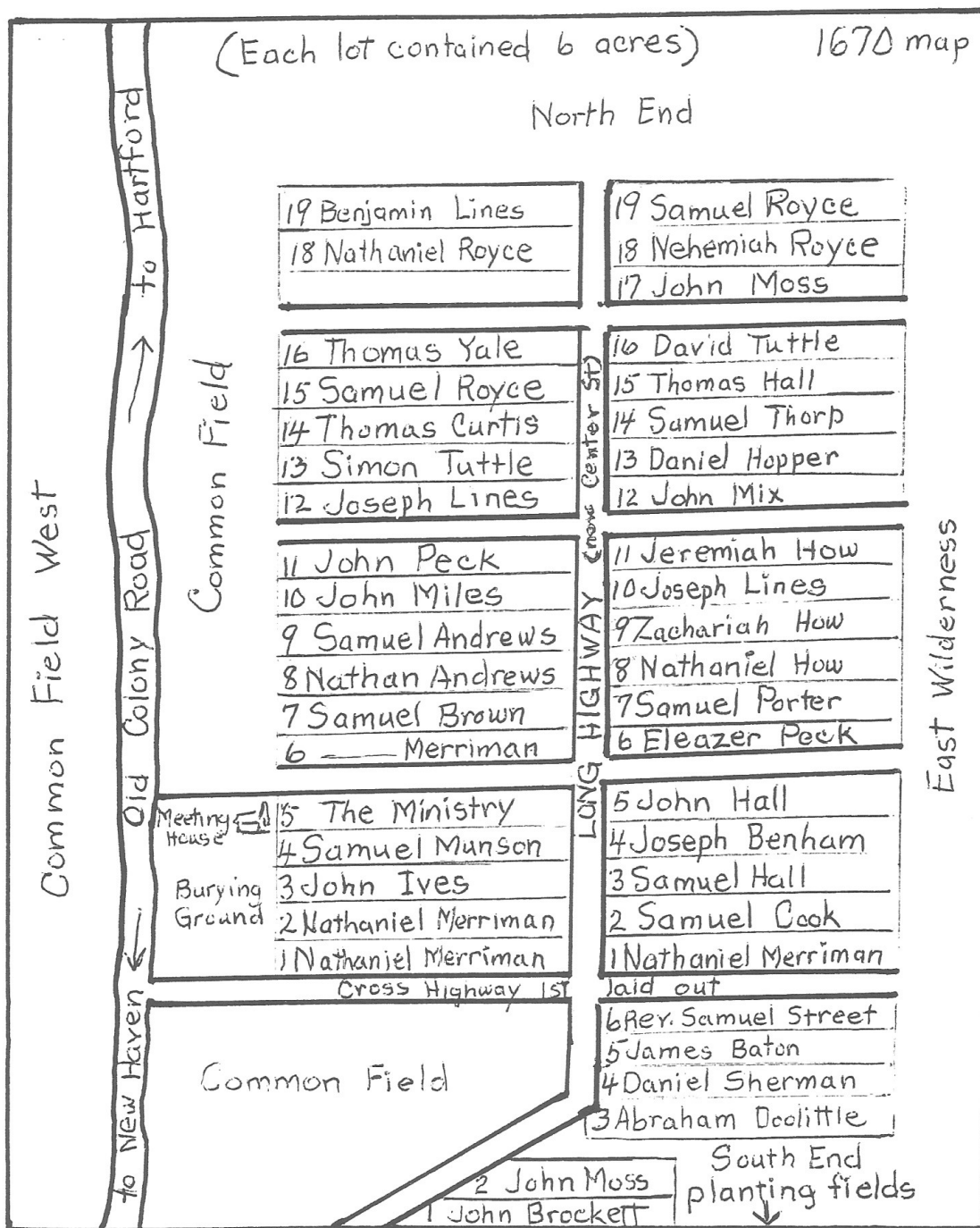


MAP #9

1670 map of Wallingford

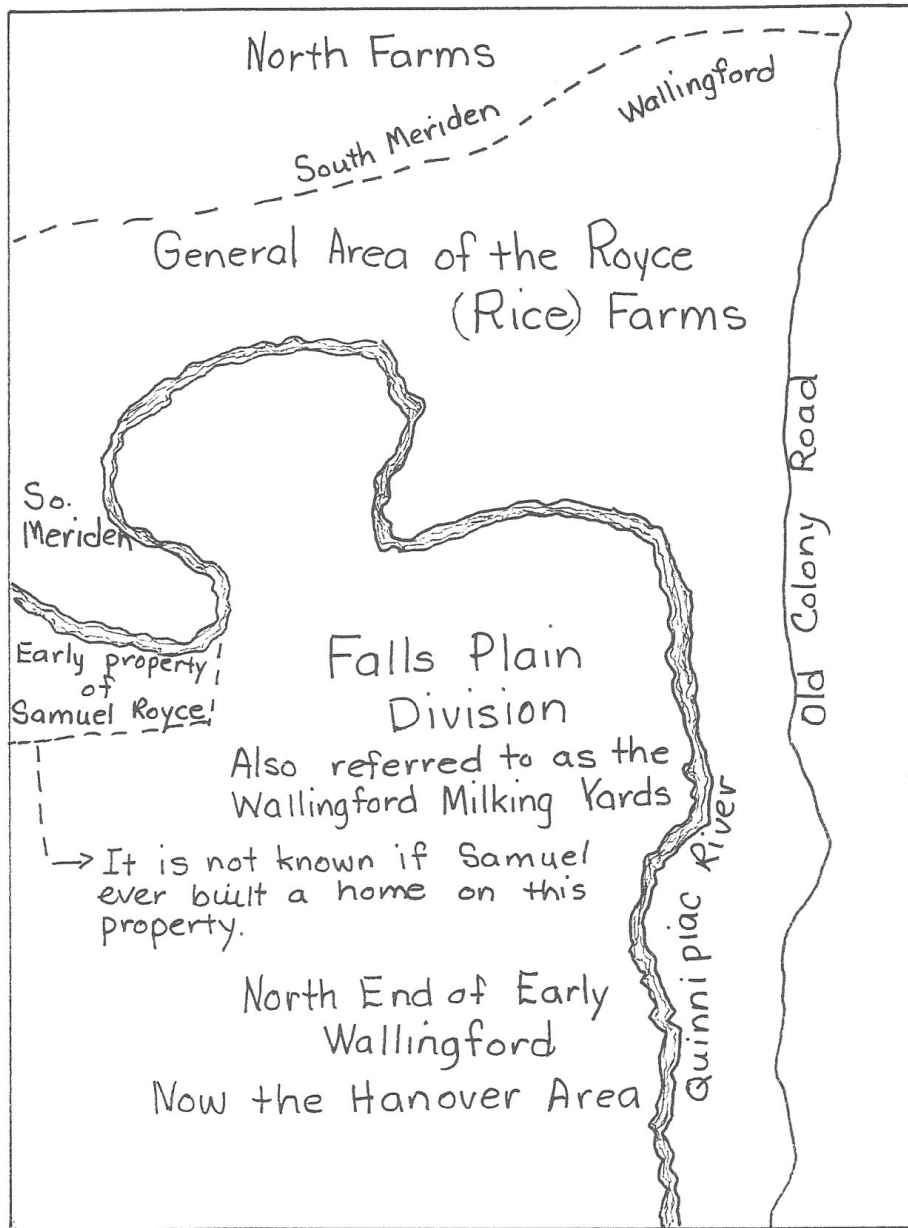
The settlement was commenced at the south end of the present Main street, on the east side or slope of the hill. At the north end a cross street was laid out from the Old Colony Road over to Wharton's brook. Afterwards the main street was continued to where the Congregational church now stands where another cross street was laid out. The main street continued north to the old Peck place, and a cross street laid out from there to Wharton's brook; continuing this main street to the old Rice (Royce) place. A cross street was laid out at this point and the main street continued to the top of the town hill, and another cross street laid out to Wharton's brook. These several streets were six rods wide, and on each side of the highway were the house lots of six acres each.

Note ancestors: John Brockett (7-81), John Moss (7-73), Nathaniel Merriman (4-13), Samuel Cook (4-6), John Ives (4-11), John Peck (7-72), Samuel Royce (1-2 and his brother, Nehemiah Royce (1-2).



WALLINGFORD, CONNECTICUT

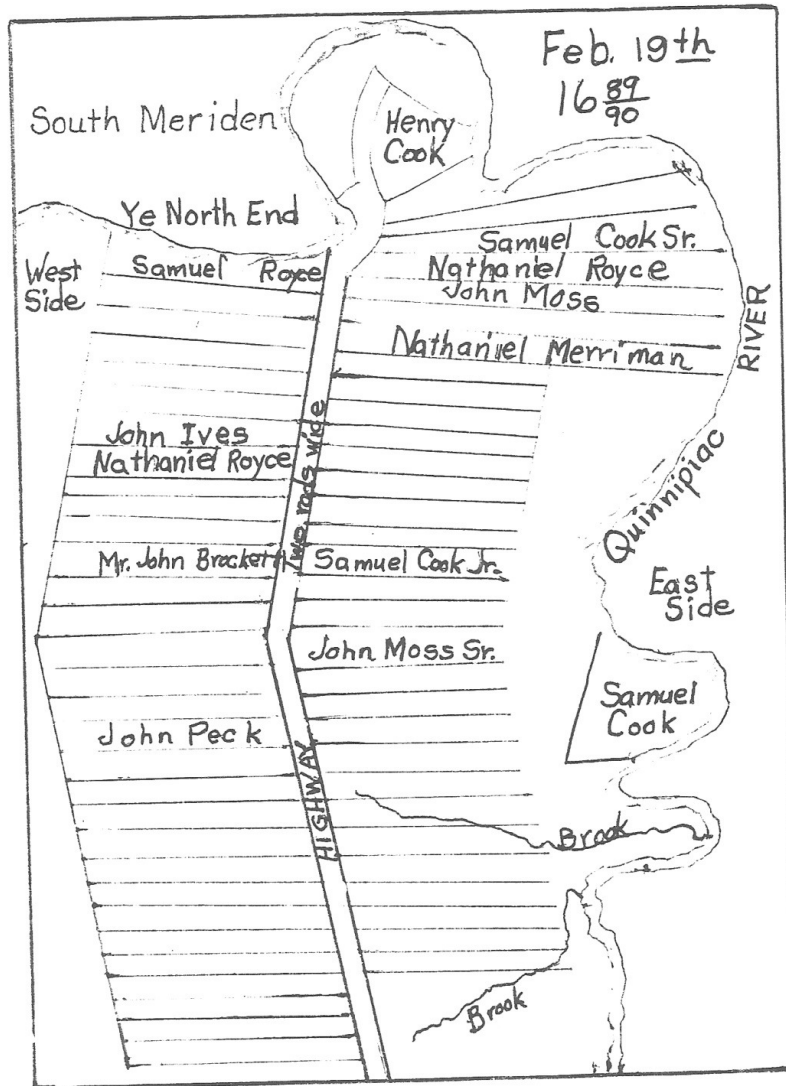
MAP #10



FALLS PLAIN DIVISION

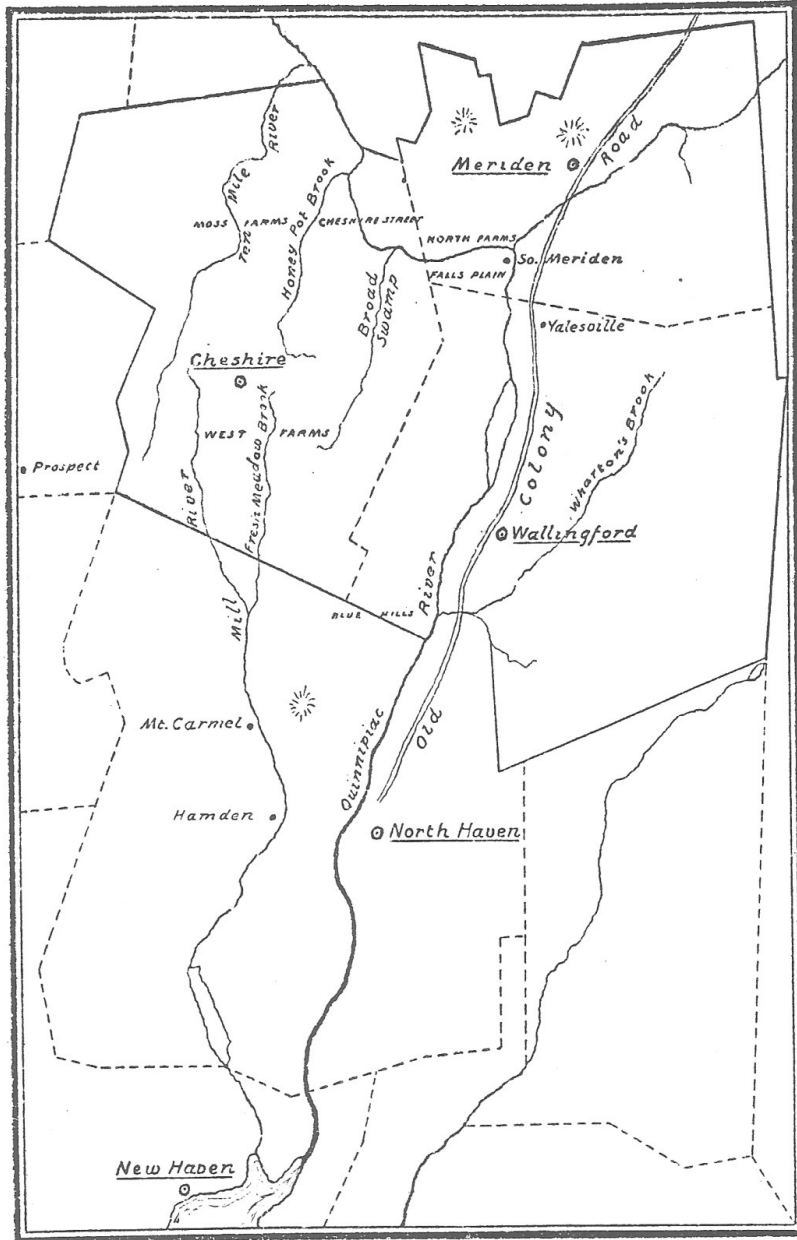
North end of early Wallingford west of Old Colony Road, referred to as 'Wallingford's Milking Yards' or Falls Plain Division, now known as the Hanover Area. North Farms is the general area of the Royce (Rice) farms, later referred to as South Meriden.

MAP #11



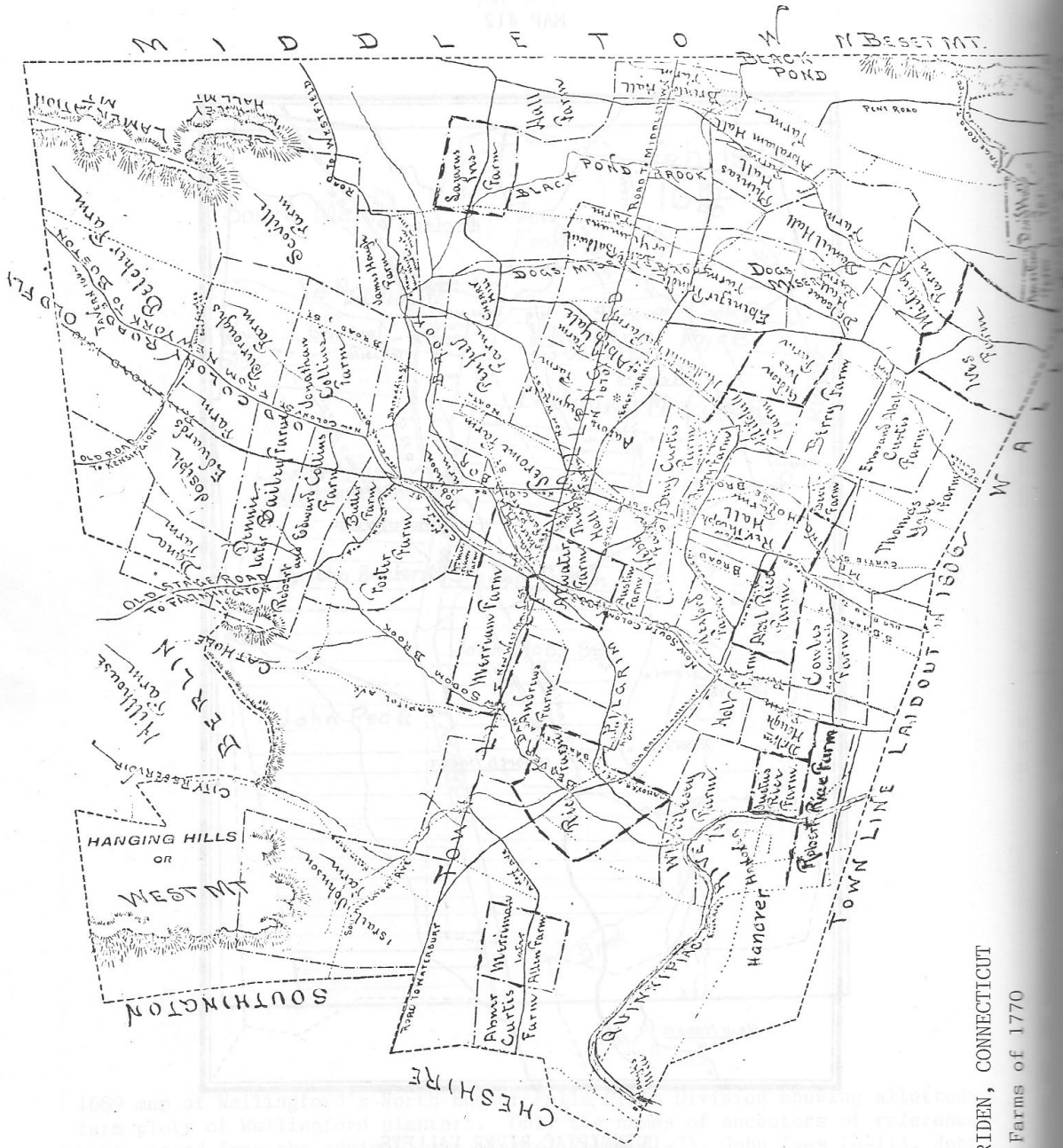
1689 map of Wallingford's North End or Falls Plain Division showing allotted farm plots of Wallingford planters. Only the names of ancestors of reference were copied from the ancient map: Samuel Royce (1-2), John Ives (4-11), John Brackett (7-81), John Peck (7-72), Samuel Cooke Jr. (4-7), John Moss (7-73), Nehemiah Royce (brother of Samuel), (1-2), Nathaniel Merriman (4-13).

MAP #12



QUINNIPIAC RIVER VALLEYS

Area of the Quinnipiac River Valley from New Haven to Meriden. Dotted lines show township area as later established. Notice Fall's Plain and North Farms now lays in the area of Meriden. This map clears the location of the Royce (Rice) and Merriman farms as they became devided from Wallingford in 1806.



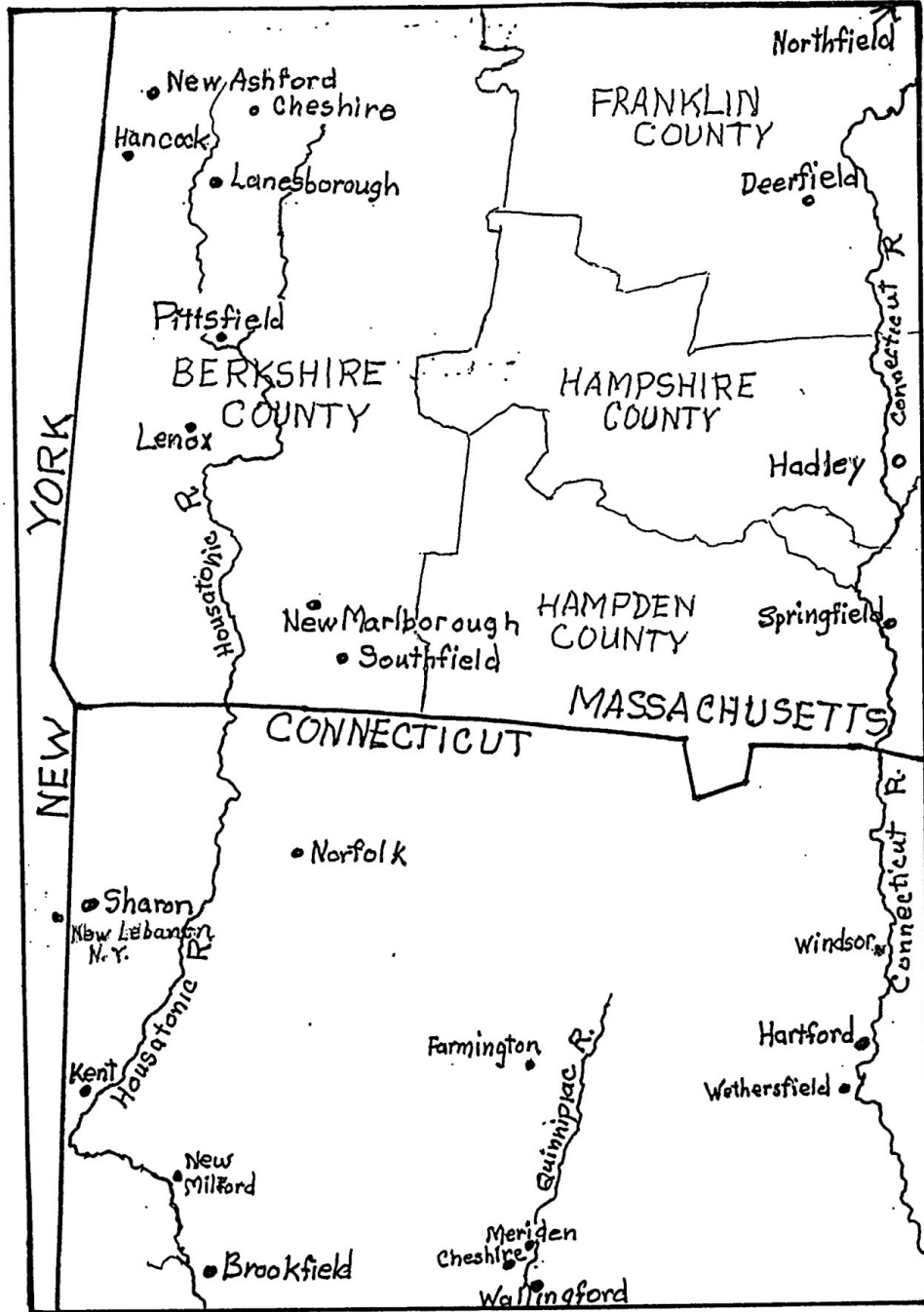
MERIDEN, CONNECTICUT
 Farms of 1770

MAP #13

The preceding map shows Meriden farms of 1770 and the area as it was later laid out from Wallingford in 1806. This boundary line established Meriden as it is today, which includes much of Falls Plain Division and all of what was called North Farms. The Hanover area remained a part of Wallingford. These farms; Royce (Rice) (1-2 to 1-5) and other Rice properties, Merriman (4-13), Atwater (7-68), Ives (4-11) can be located.

This map and map #12 bear comparing. Notice in both maps that Old Colony Road runs through the center of Meriden and the farms of 1770 include the later possessions of land and do not show the areas as they were acquired by the original settlers. Those farms shown are the retained pieces of the original larger tracts. Samuel Royce held a plot that extended nearly a mile on both sides of Old Colony Road. The property of Justus Rice was held by his father Gideon (1-4), his grandfather, Robert (1-3), and his great grandfather, Samuel (1-2). Most of the shared properties that were left by Gideon fell into the possession of Justus, not all of which are shown on this map.

MAP #14

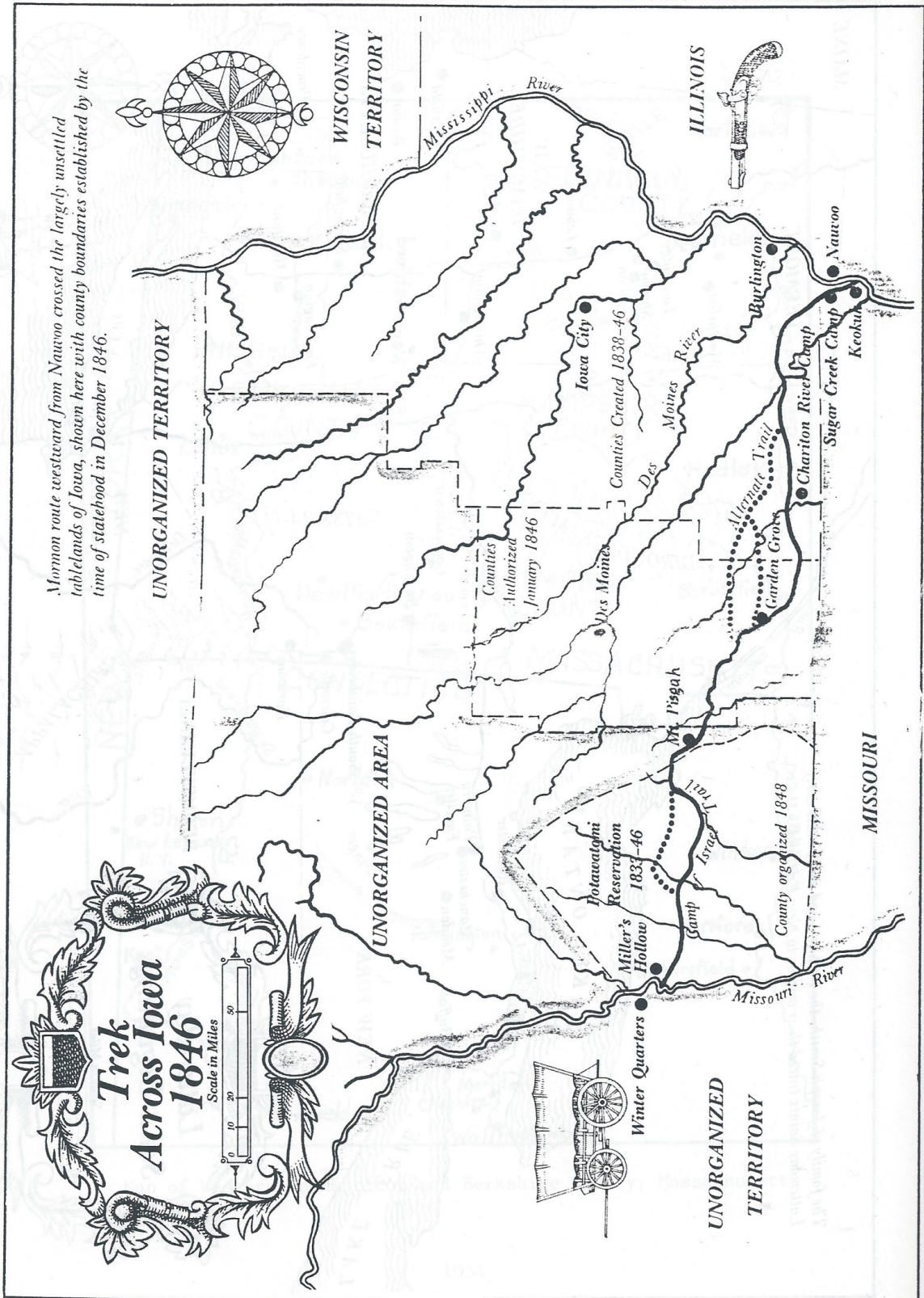


Map of Western Connecticut and Berkshire County, Massachusetts



The family of Joseph Smith, the Prophet, and many other early Latter-day Saints traced their origins to New England.

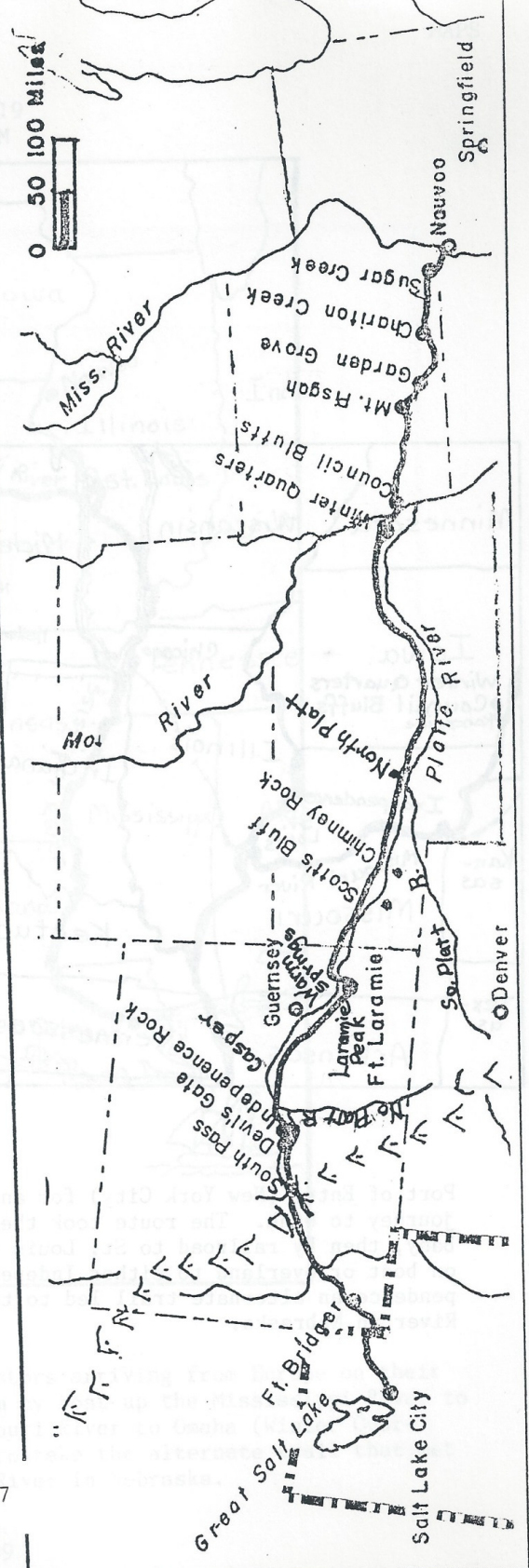
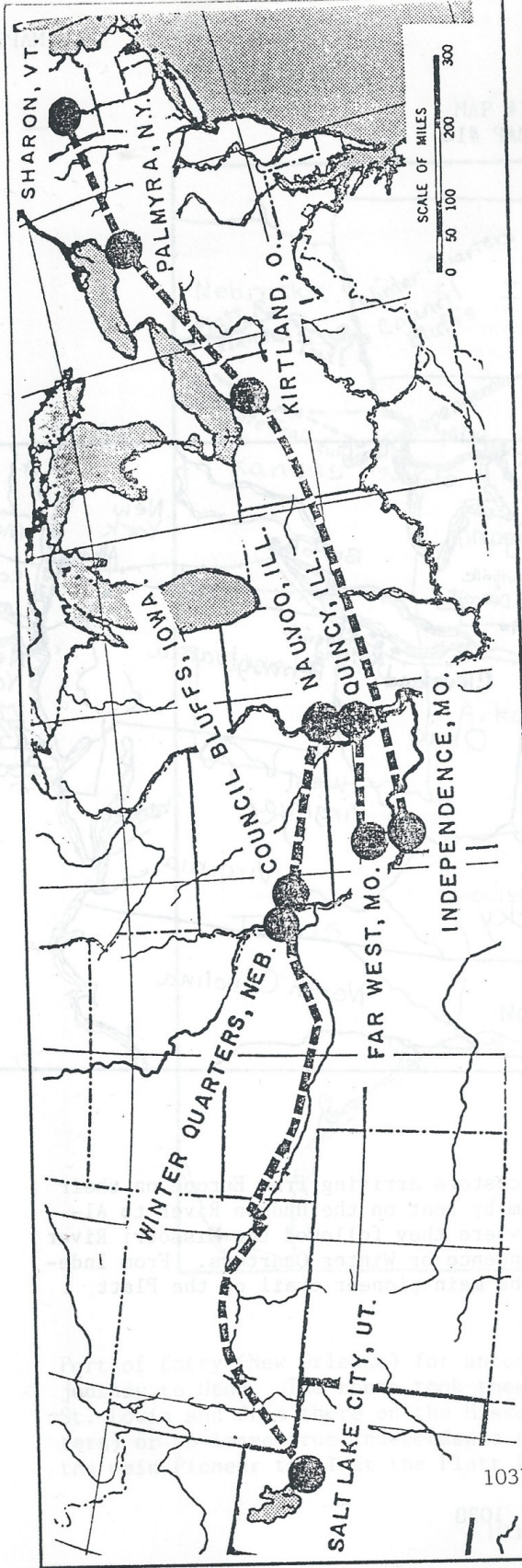
Mormon route westward from Nauvoo crossed the largely unsettled tablelands of Iowa, shown here with county boundaries established by the time of statehood in December 1846.



Trek Across Iowa 1846

Scale in Miles

MAP #17

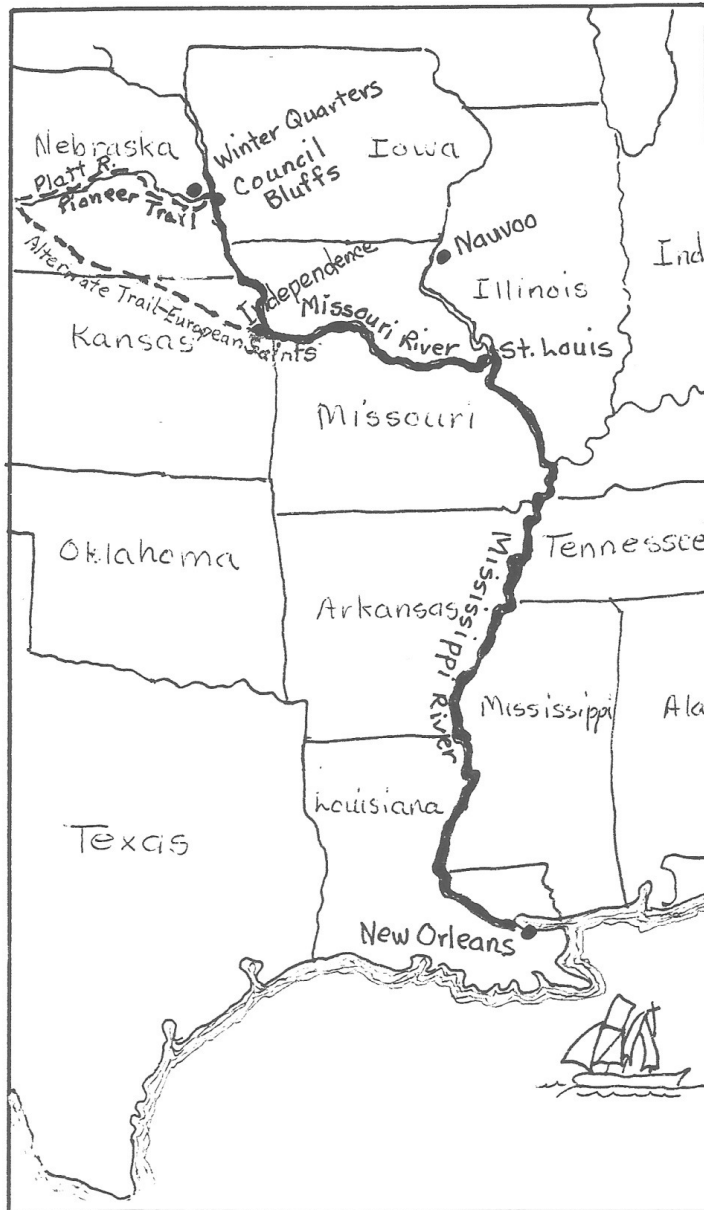


MAP #18



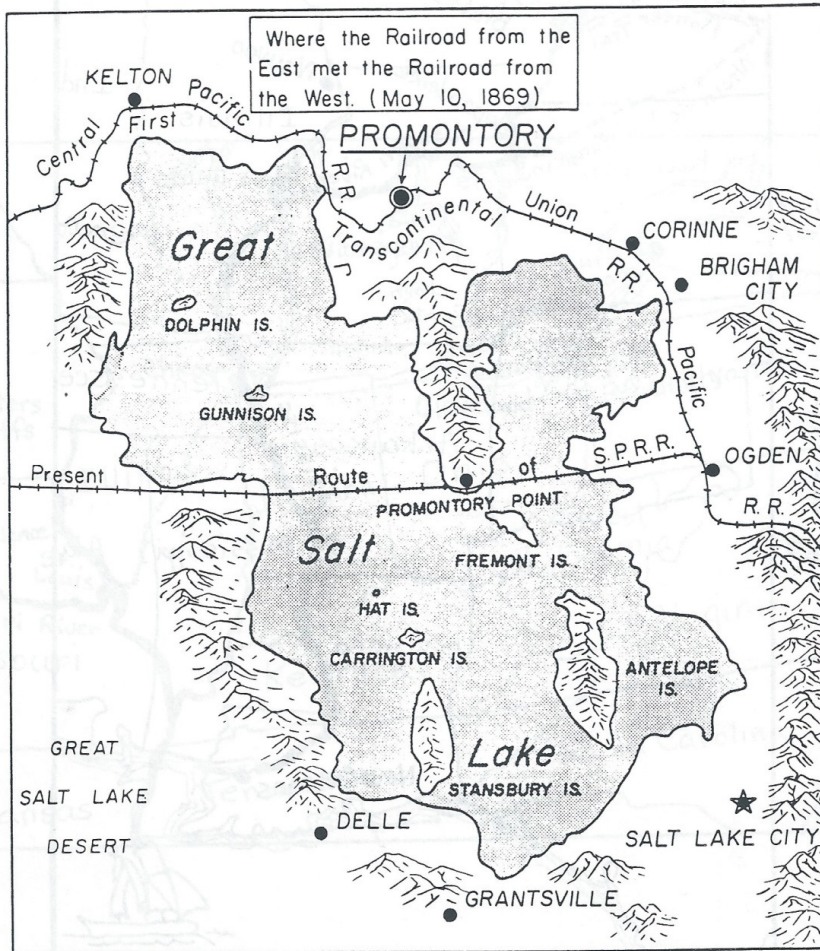
Port of Entry (New York City) for ancestors arriving from Europe on their journey to Utah. The route took them by boat on the Hudson River to Albany, then by railroad to St. Louis where they followed the Missouri River on boat or overland to either Independence or Winter Quarters. From Independence, an alternate trail led to the main pioneer trail on the Platt River in Nebraska.

MAP #19



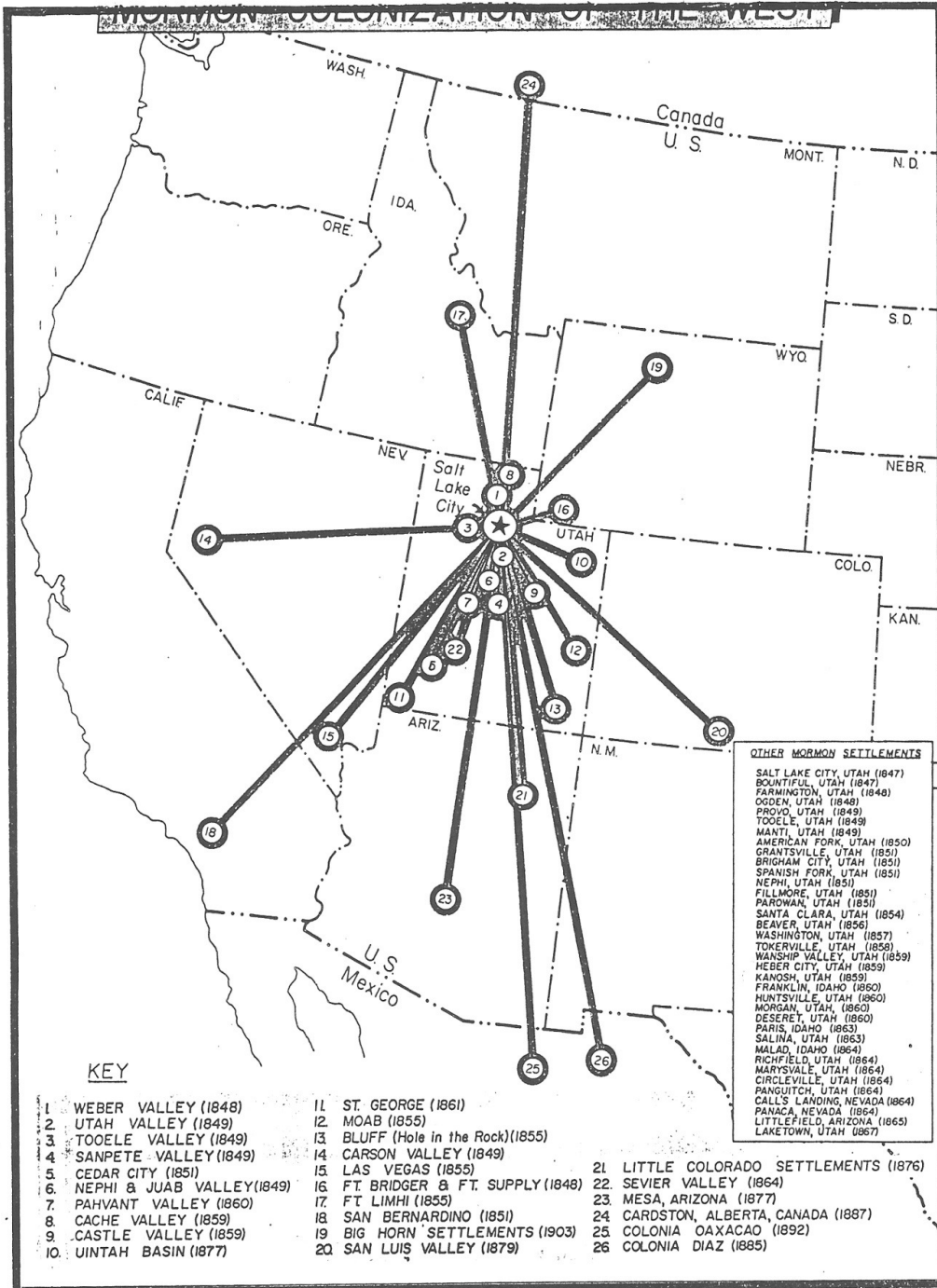
Port of Entry (New Orleans) for ancestors arriving from Europe on their journey to Utah. The route took them by boat up the Mississippi River to St. Louis and from there on the Missouri River to Omaha (Winter Quarters) or to leave from Independence to take the alternate trail that met the main Pioneer trail at the Platt River in Nebraska.

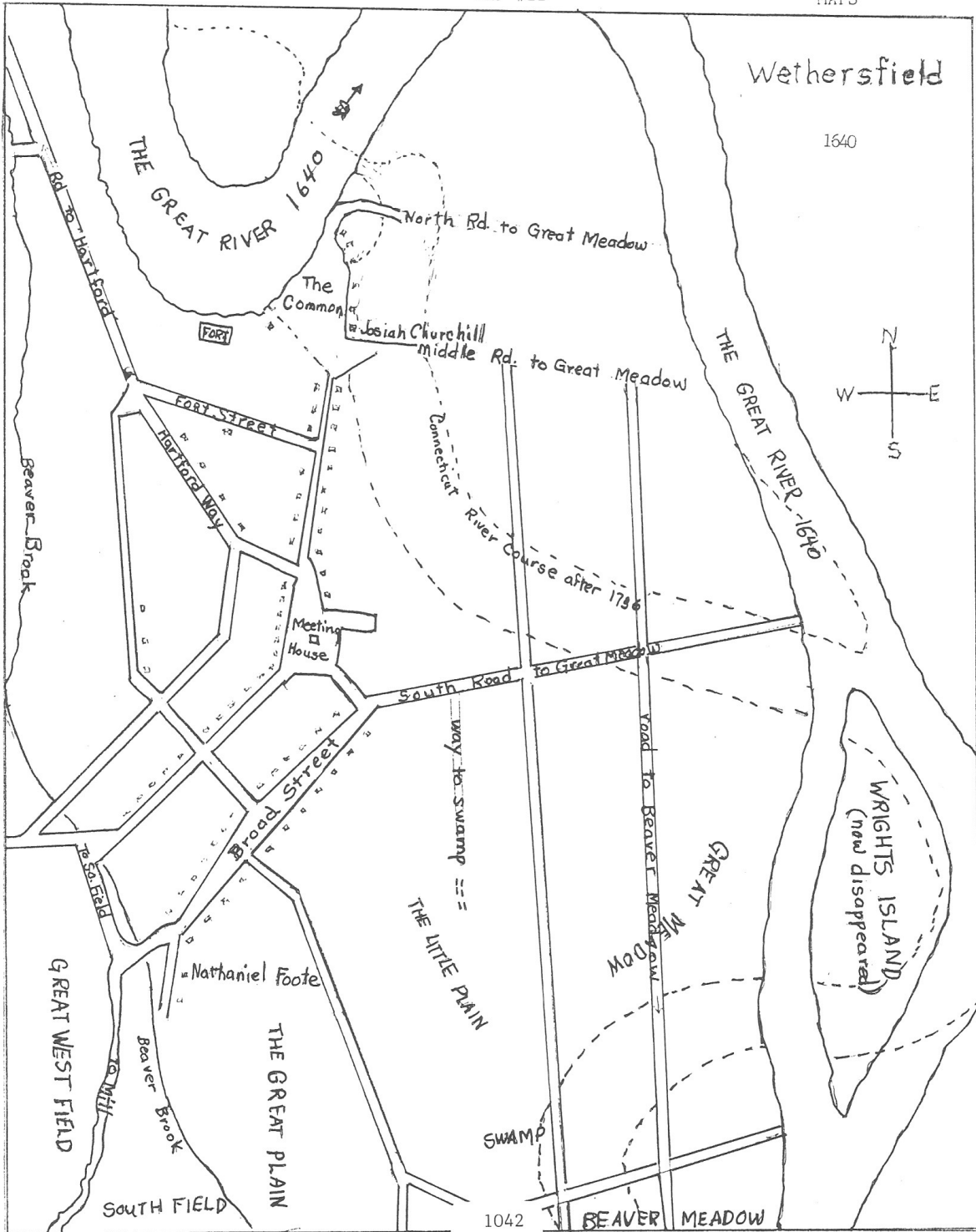
MAP #20



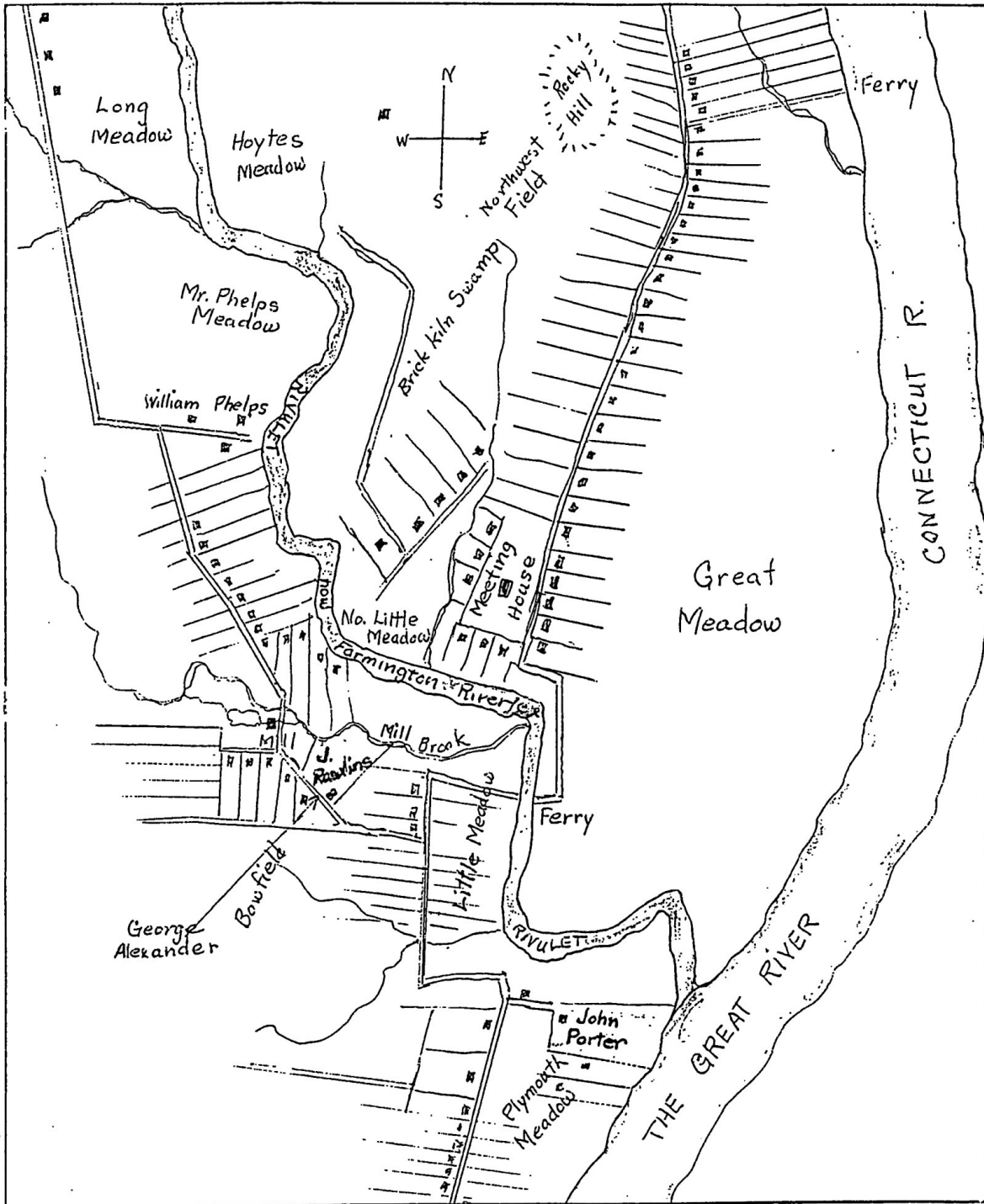
THE GREAT SALT LAKE 1869

MAP #21

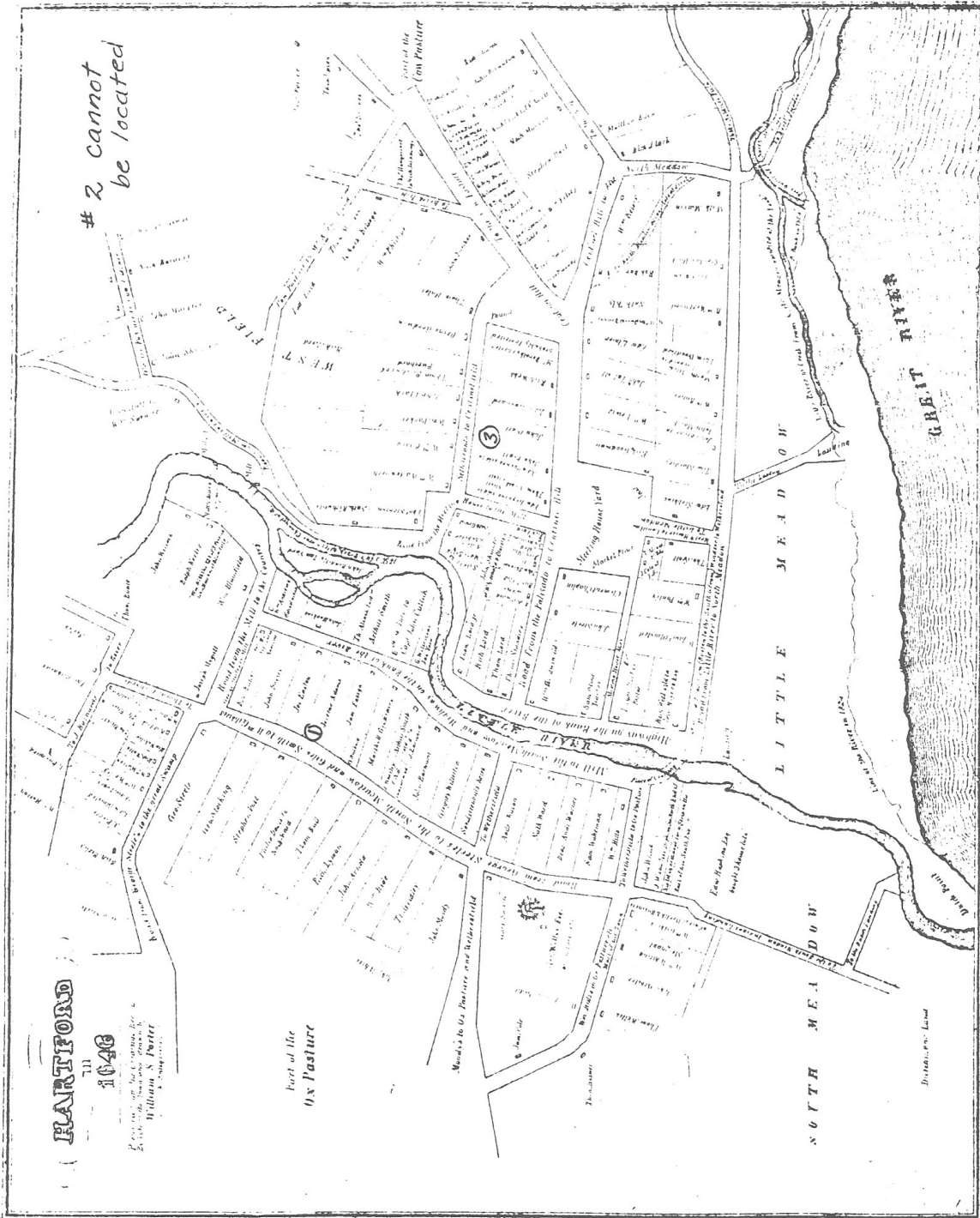




MAP #23




WINDSOR ABOUT 1640

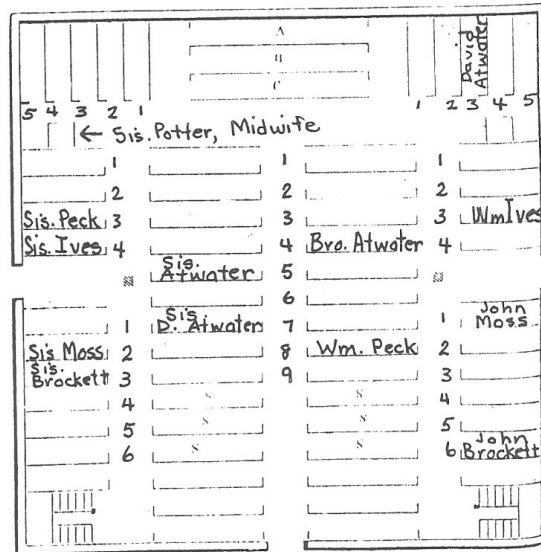


MAP #25

NEW HAVEN MEETING HOUSE



Exterior



Interior

SEATING IN THE MEETING HOUSE IN 1647

WOMEN

middle seats:

Sis. Atwater 5-fifth seat
 David Atwater's
 wife 7-first seat

on the side:

Sis. Peck 3-first seat
 Sis. Ives 4-first seat

other side of door:

Goody Mcss 2-third seat
 Sis. Brockett 3-first seat

MEN

middle seats:

Bro. Atwater 4-second seat
 William Peck 8-fourth seat

cross seats at end:

David Atwater 3-second seat

on the side:

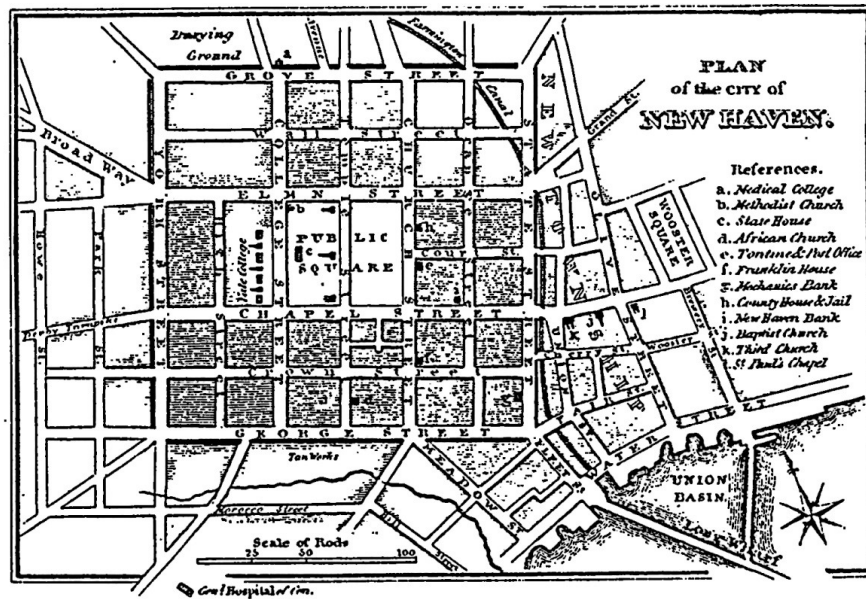
William Ives 3-fourth seat

other side of door:

John Moss 1-first seat
 John Brockett 6-fourth seat

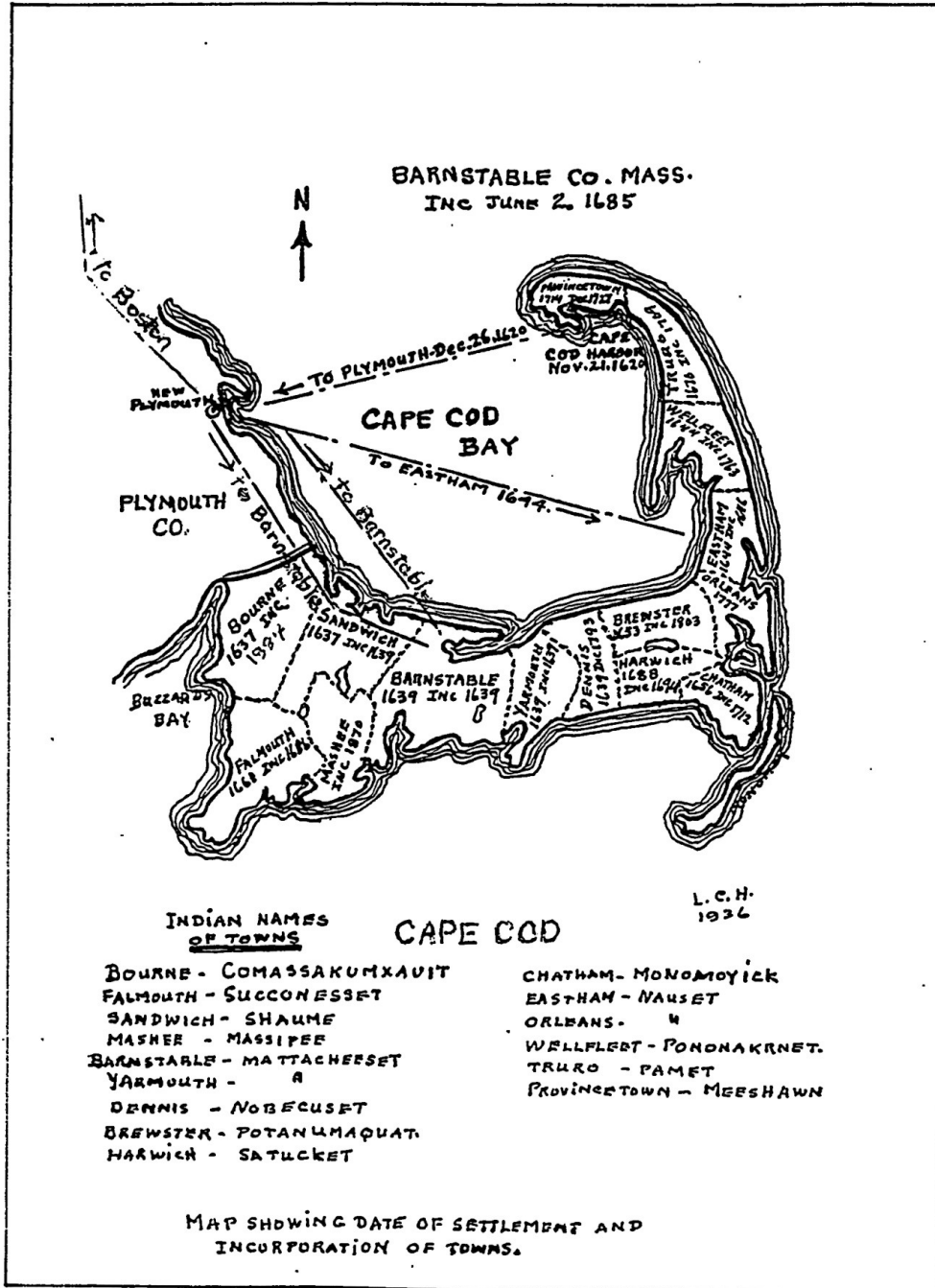
(Note: a further explanation of the seating arrangement is given in the Peck story [7-72].)

MAP #26

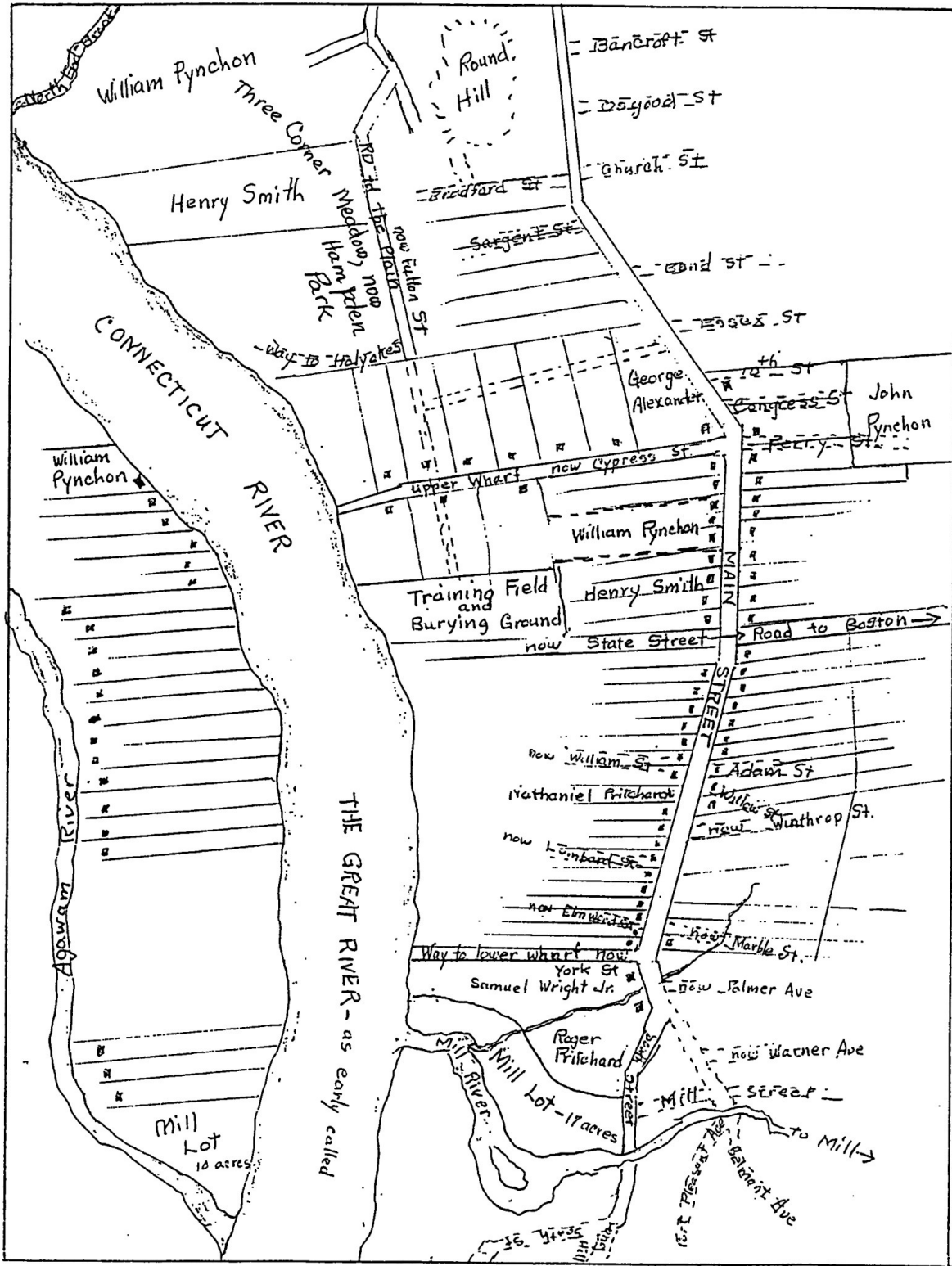


The nine squares of the original survey made by John Brockett (7-81) is evident on this later map of New Haven. The planters fenced as a common field "the neck", as they termed it, which was the proposed site of the new township. The order of survey was given by the General Court of New Haven January 4, 1639-40, which read: "It is agreed by the towne and accordingly ordered by the Courte that the Neck shall be planted or sown for the term of seven years, and that John Brockett shall goe about laying it out, for which, and all differences betwixt party and party about ground formerly broke up and planted by English there, shall be arbitrated by indifferent men, which shall be chosen to that end. It is ordered that some speedy course shall be taken to keep hogs out of the neck."

MAP #27

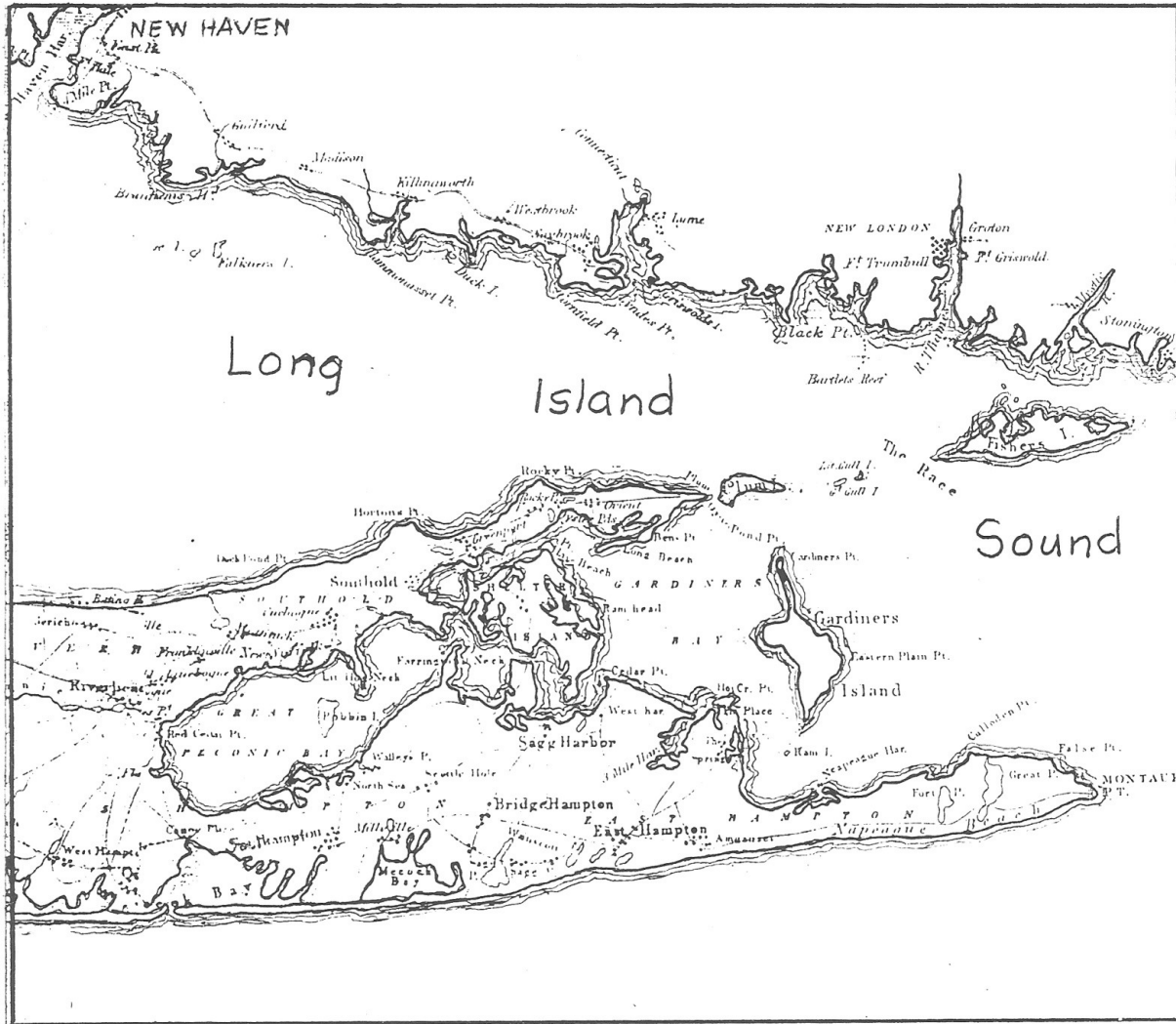


NOTE: Routes taken by ancestors to settle Barnstable



EARLY MAP OF SPRINGFIELD, CONNECTICUT

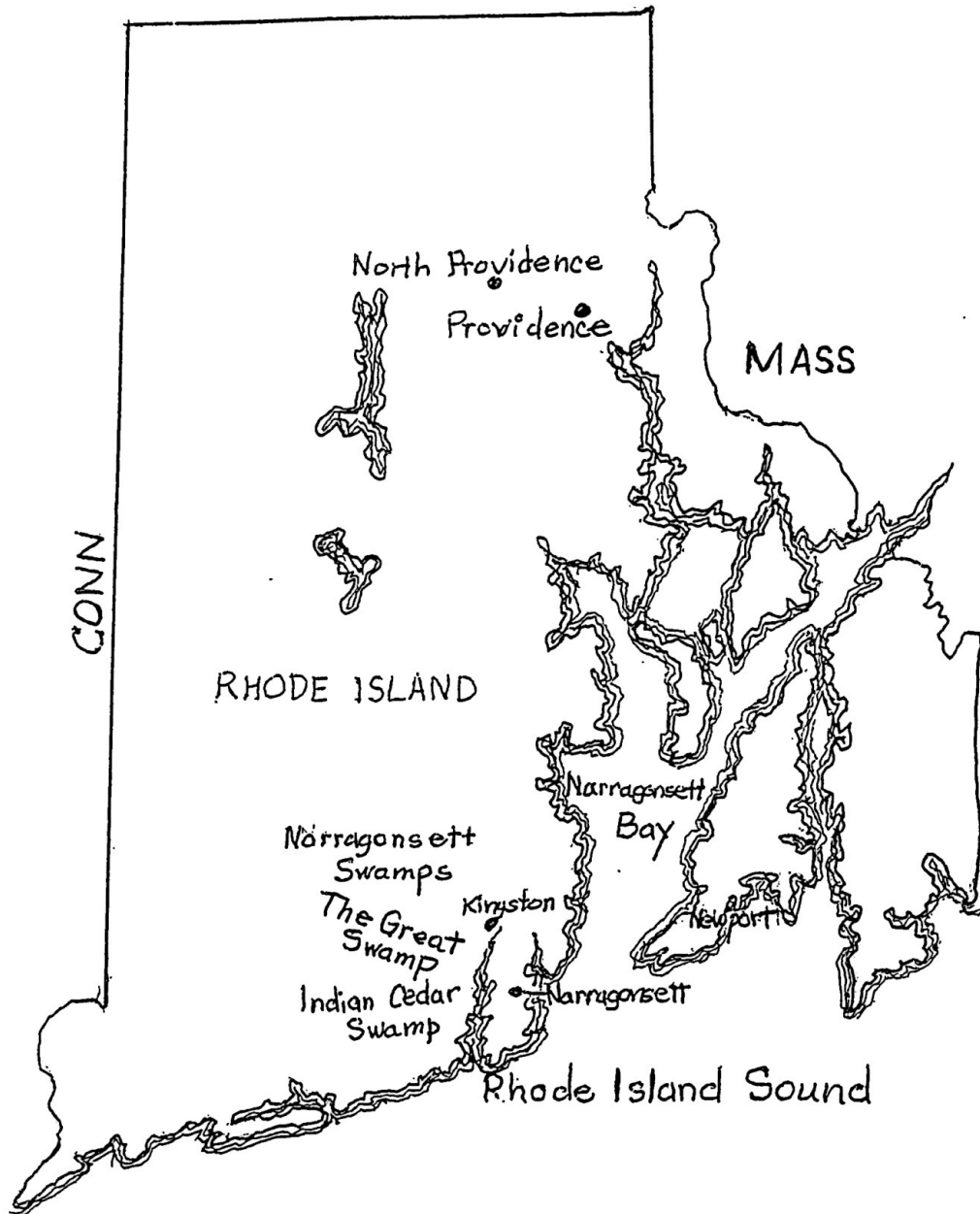
MAP #29

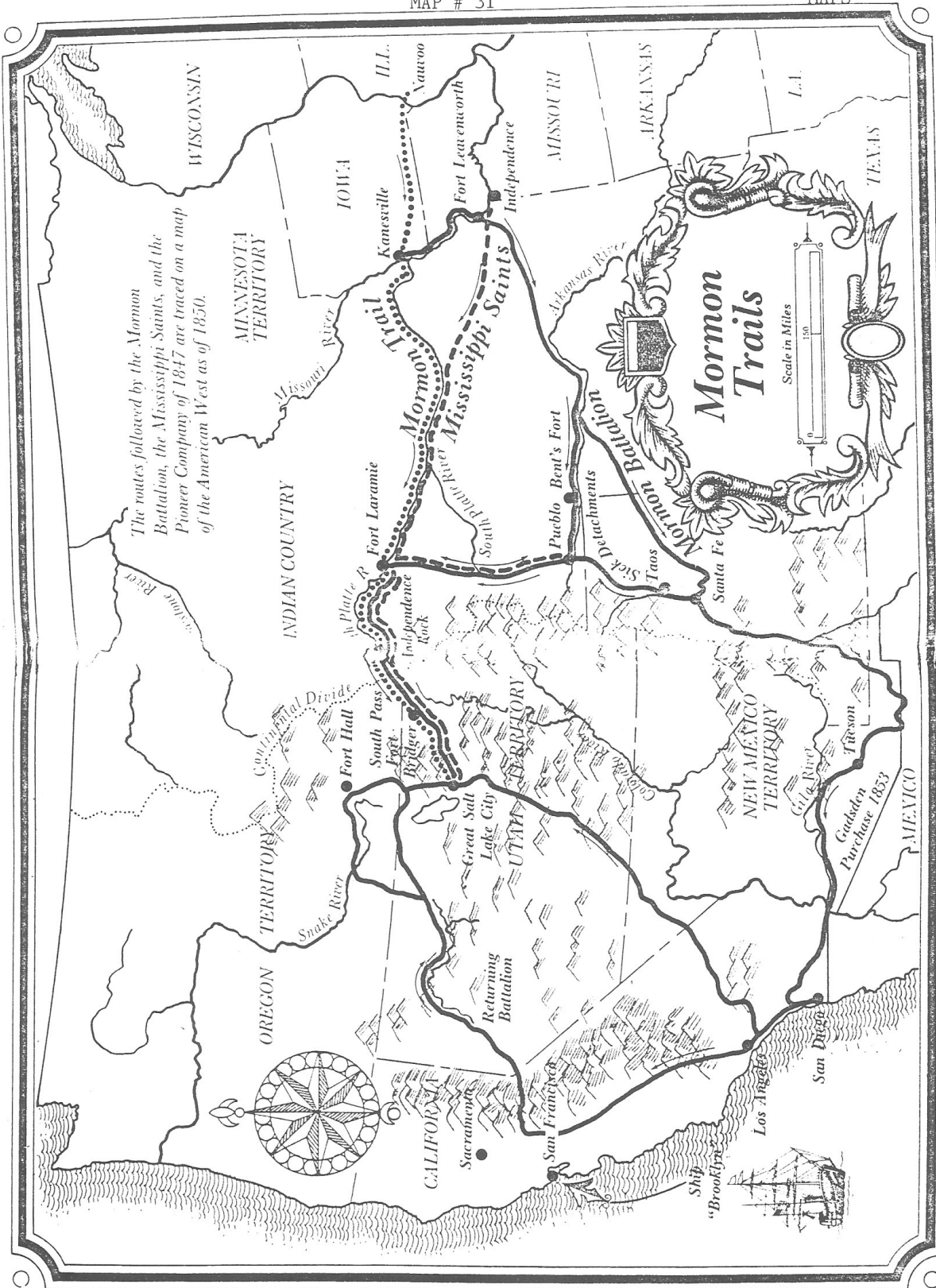


LONG ISLAND SOUND

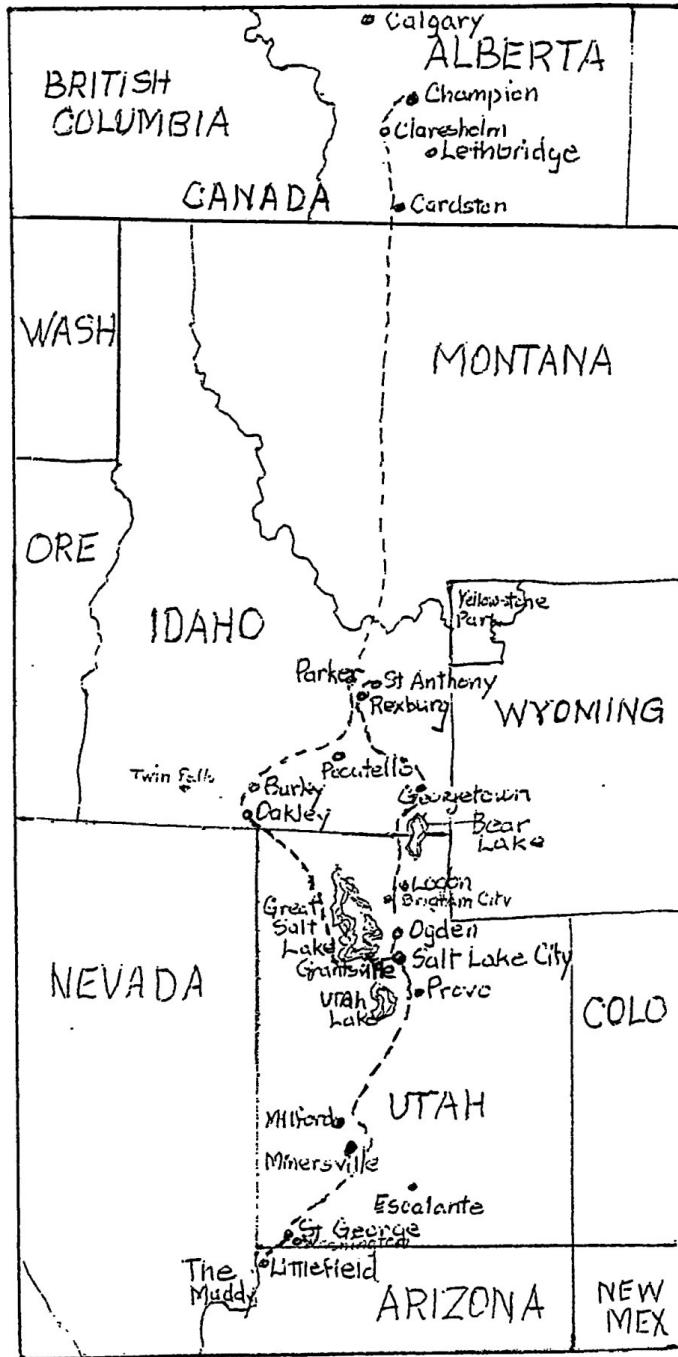
Southampton on Long Island, New York, and shoreline of Connecticut with its early settlements of Stratford, New Haven, Saybrook and New London.

MAP #30

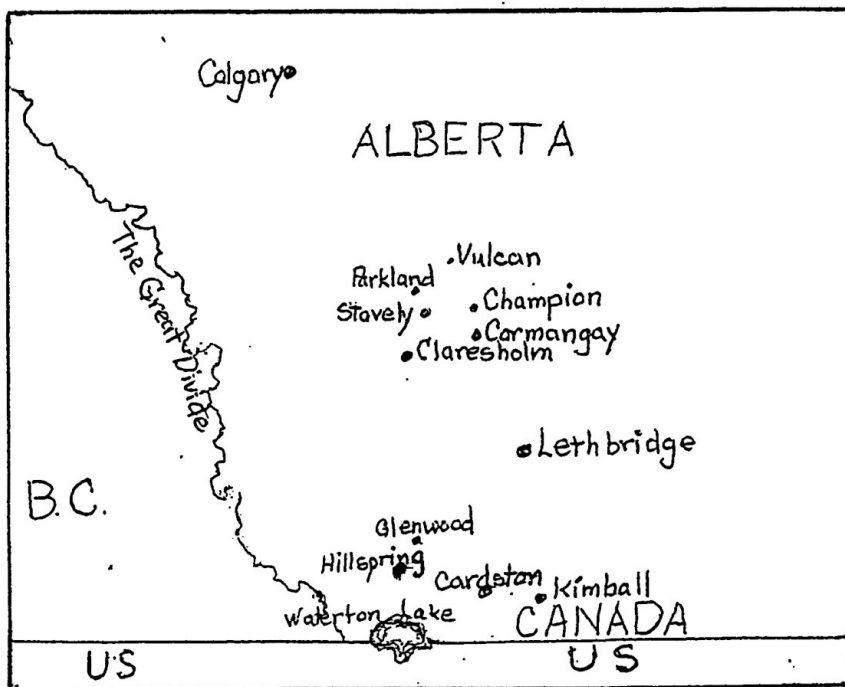




MAP #32



MAP #33



SOUTHERN ALBERTA, CANADA